

**KEY**

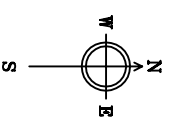
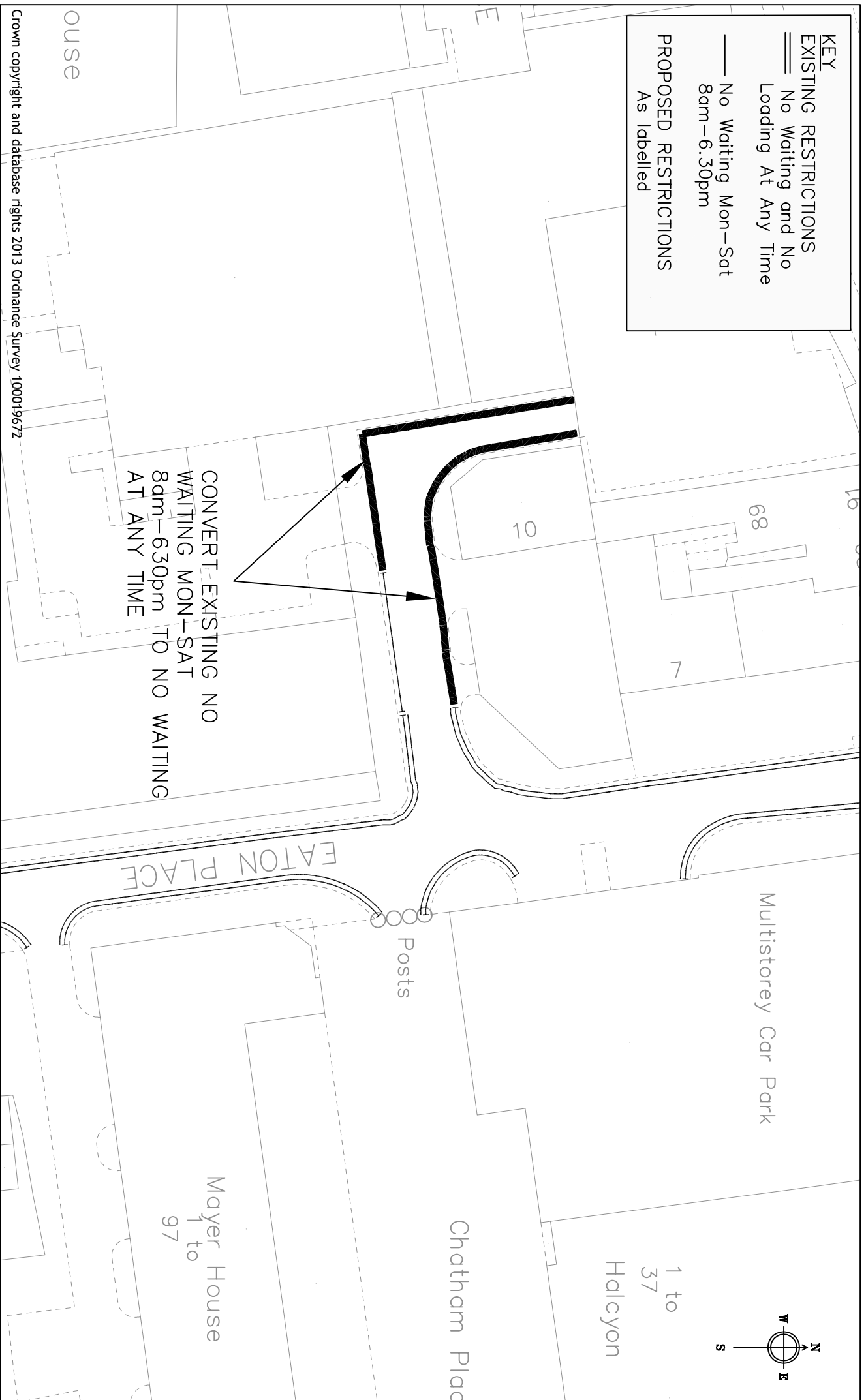
**EXISTING RESTRICTIONS**


≡ No Waiting and No Loading At Any Time

— No Waiting Mon-Sat 8am-6.30pm

**PROPOSED RESTRICTIONS**

As Labelled





**Reading**  
Borough Council

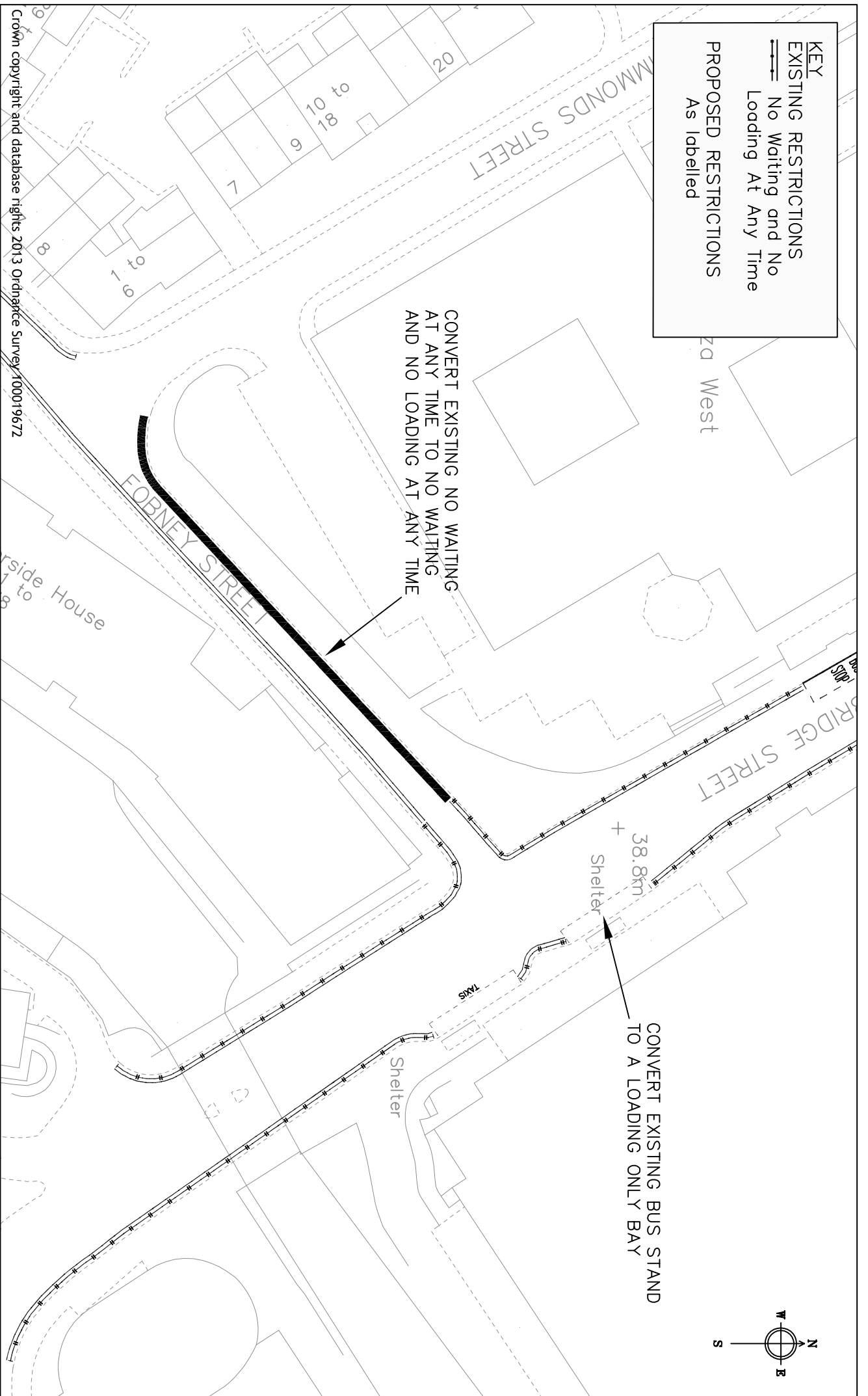
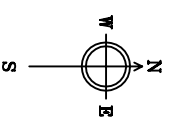
Working better with you

Department of Environment  
and Neighbourhood Services  
Civic Centre  
Reading  
RG1 7AE

<b>Project</b>	<b>Scale</b>	<b>Drawn</b>
WAITING RESTRICTION REVIEW 2014A	N.T.S	JC
<b>Drawing</b>	<b>Date</b>	<b>Checked</b>
EATON PLACE	APR.14	CB
	<b>Drawing No.</b>	<b>Approved</b>
	NM/AWRR/2014A/AB1	SB

Crown copyright and database rights 2013 Ordnance Survey 100019672

**KEY**  
**EXISTING RESTRICTIONS**  
 — No Waiting and No Loading At Any Time  
**PROPOSED RESTRICTIONS**  
 As labelled



**Reading**  
 Borough Council  
 Working better with you

Department of Environment  
 and Neighbourhood Services  
 Civic Centre  
 Reading  
 RG1 7AE

Project WAITING RESTRICTION REVIEW 2014A	Scale N.T.S	Date MAY.14	Drawn	JC
			Checked	CB
Drawing FOBNEY ST/BRIDGE ST	Drawing No. NM/AWRR/2014A/AB2	Approved		
		SB		

**KEY**  
**EXISTING RESTRICTIONS**  
 No Waiting and No Loading 8.15–9.15am & 4–6.15pm  
**PROPOSED RESTRICTIONS**  
 As labelled



Crown copyright and database rights 2013 Ordnance Survey 100019672

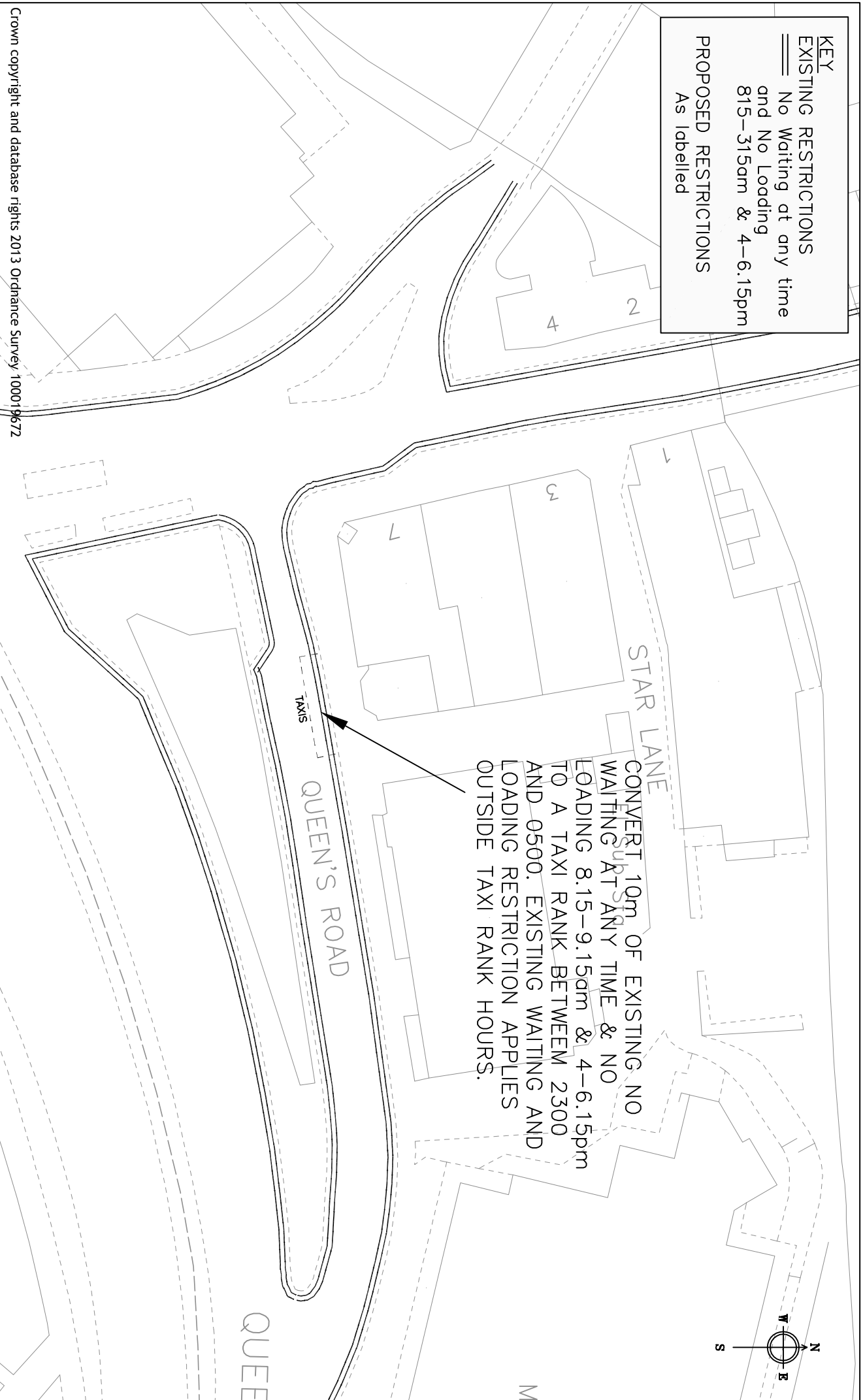


**Reading**  
 Borough Council  
 Working better with you

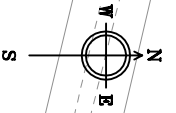
Department of Environment  
 and Neighbourhood Services  
 Civic Centre  
 Reading  
 RG1 7AE

Project		Scale	
WAITING RESTRICTION REVIEW 2014A		N.T.S	
Drawing CHATHAM STREET		Drawn	JC
		Checked	CB
		Approved	SB
		Date MAY.14	
		Drawing No. NM/AWRR/2014A/AB3	

**KEY**  
**EXISTING RESTRICTIONS**  
 No Waiting at any time  
 and No Loading  
 815-315am & 4-6.15pm  
**PROPOSED RESTRICTIONS**  
 As labelled



CONVERT 10m OF EXISTING NO  
 WAITING AT ANY TIME & NO  
 LOADING 8.15-9.15am & 4-6.15pm  
 TO A TAXI RANK BETWEEN 2300  
 AND 0500. EXISTING WAITING AND  
 LOADING RESTRICTION APPLIES  
 OUTSIDE TAXI RANK HOURS.



Crown copyright and database rights 2013 Ordnance Survey 100019672

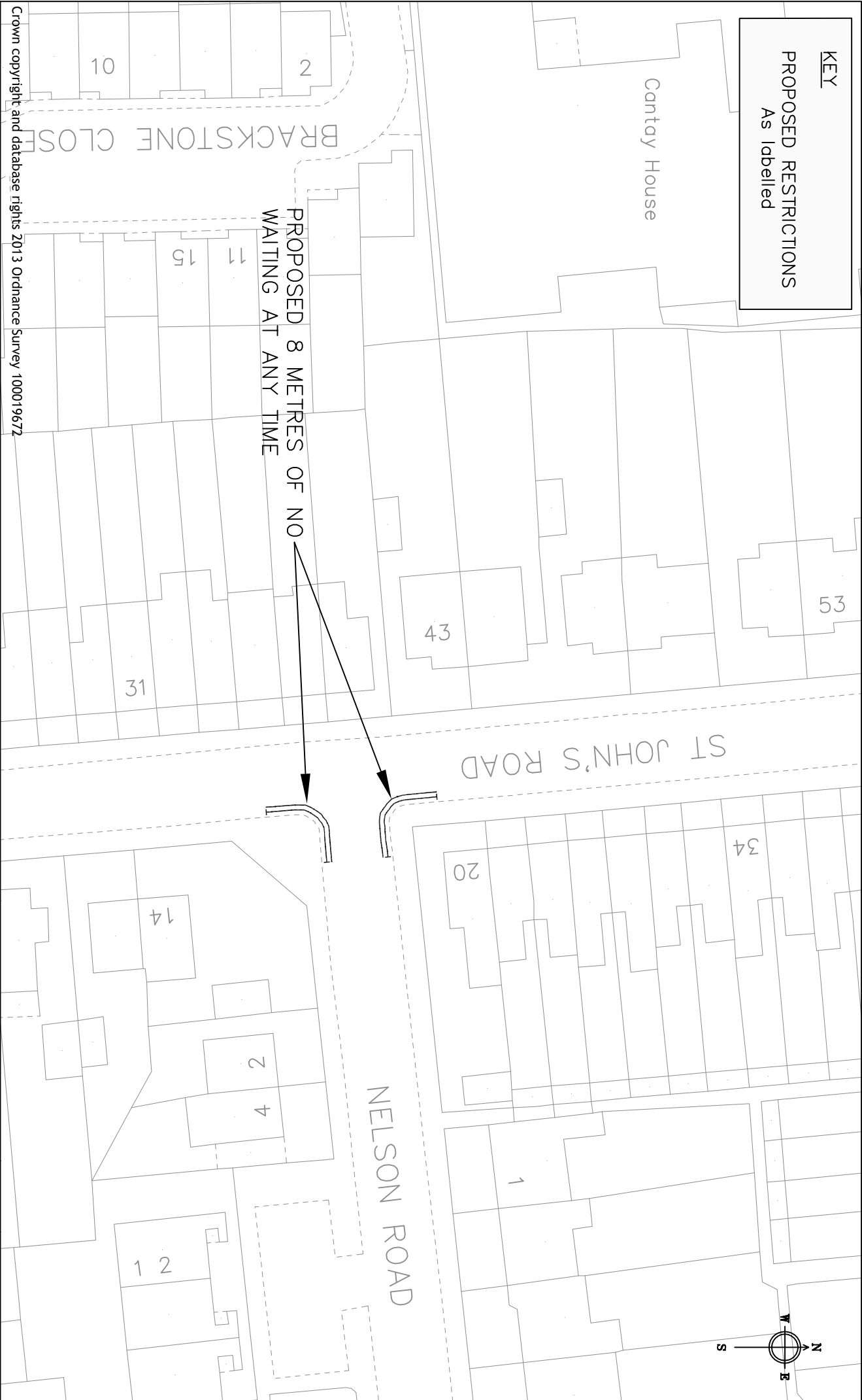
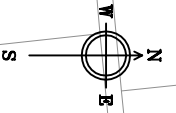


**Reading**  
 Borough Council  
 Working better with you

Department of Environment  
 and Neighbourhood Services  
 Civic Centre  
 Reading  
 RG1 7AE

Project	N.T.S		Drawn	JC
	WAITING RESTRICTION REVIEW 2014A	Date		
Drawing	QUEEN'S ROAD SERVICE ROAD	APR.14	Approved	SB
		Drawing No.	NM /AWRR /2014A /AB4	

**KEY**  
**PROPOSED RESTRICTIONS**  
 As labelled



PROPOSED 8 METRES OF NO  
 WAITING AT ANY TIME

Crown copyright and database rights 2013 Ordnance Survey 100019672

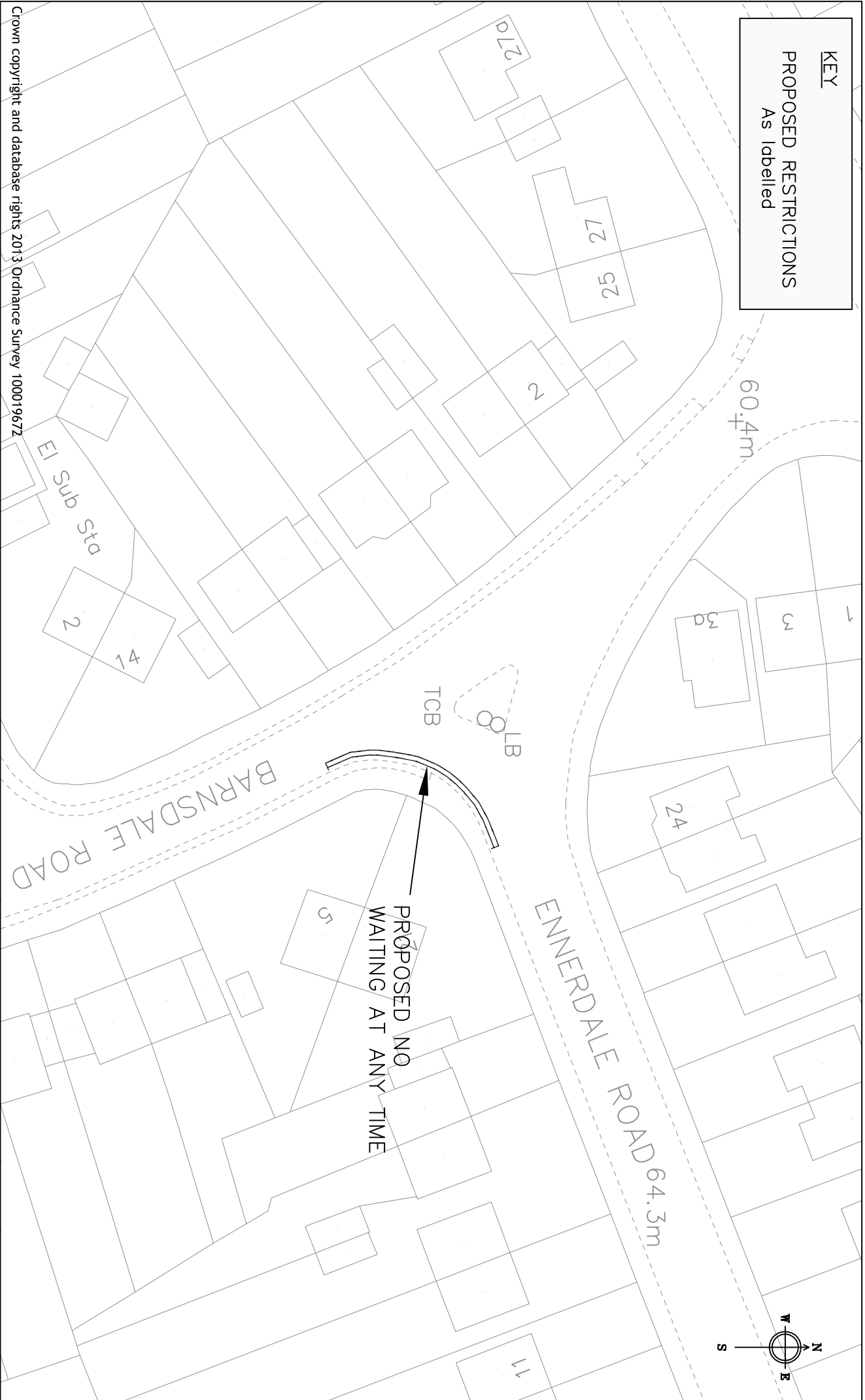


**Reading**  
 Borough Council  
 Working better with you

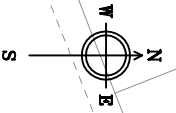
Department of Environment  
 and Neighbourhood Services  
 Civic Centre  
 Reading  
 RG1 7AE


Project WAITING RESTRICTION REVIEW 2014A	Scale N.T.S	Drawn JC
	Date APR.14	Checked CB
Drawing NELSON ROAD/ ST JOHN'S ROAD	Drawing No. NM/AWRR/2014A/CA2	Approved SB

**KEY**  
**PROPOSED RESTRICTIONS**  
 As labelled



**PROPOSED NO  
 WAITING AT ANY TIME**





**Reading**  
 Borough Council

Working better with you

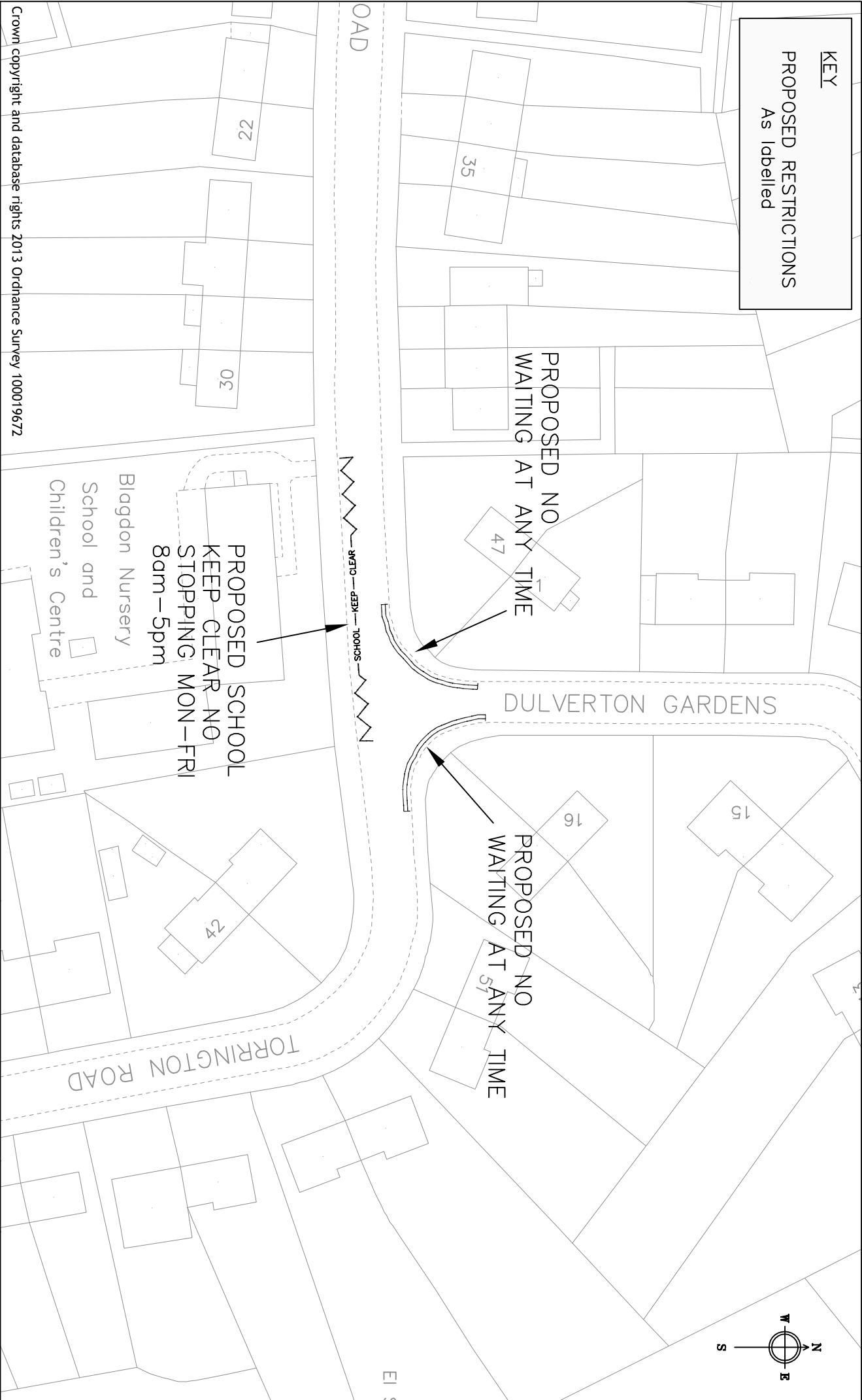
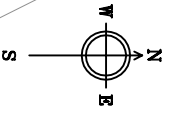
Department of Environment  
 and Neighbourhood Services  
 Civic Centre  
 Reading  
 RG1 7AE

---

<p><b>Project</b>          WAITING RESTRICTION          REVIEW 2014A</p>	<p><b>Scale</b>          N.T.S</p>
<p><b>Drawing</b>          BARNSDALE ROAD/          ENNERDALE ROAD</p>	<p><b>Drawn</b> JC  <b>Checked</b> CB  <b>Approved</b> SB</p>
<p><b>Date</b>          APR.14</p>	<p><b>Drawing No.</b>          NM /AWRR/2014A/CH1</p>

Crown copyright and database rights 2013 Ordnance Survey 100019672

**KEY**  
**PROPOSED RESTRICTIONS**  
 As labelled



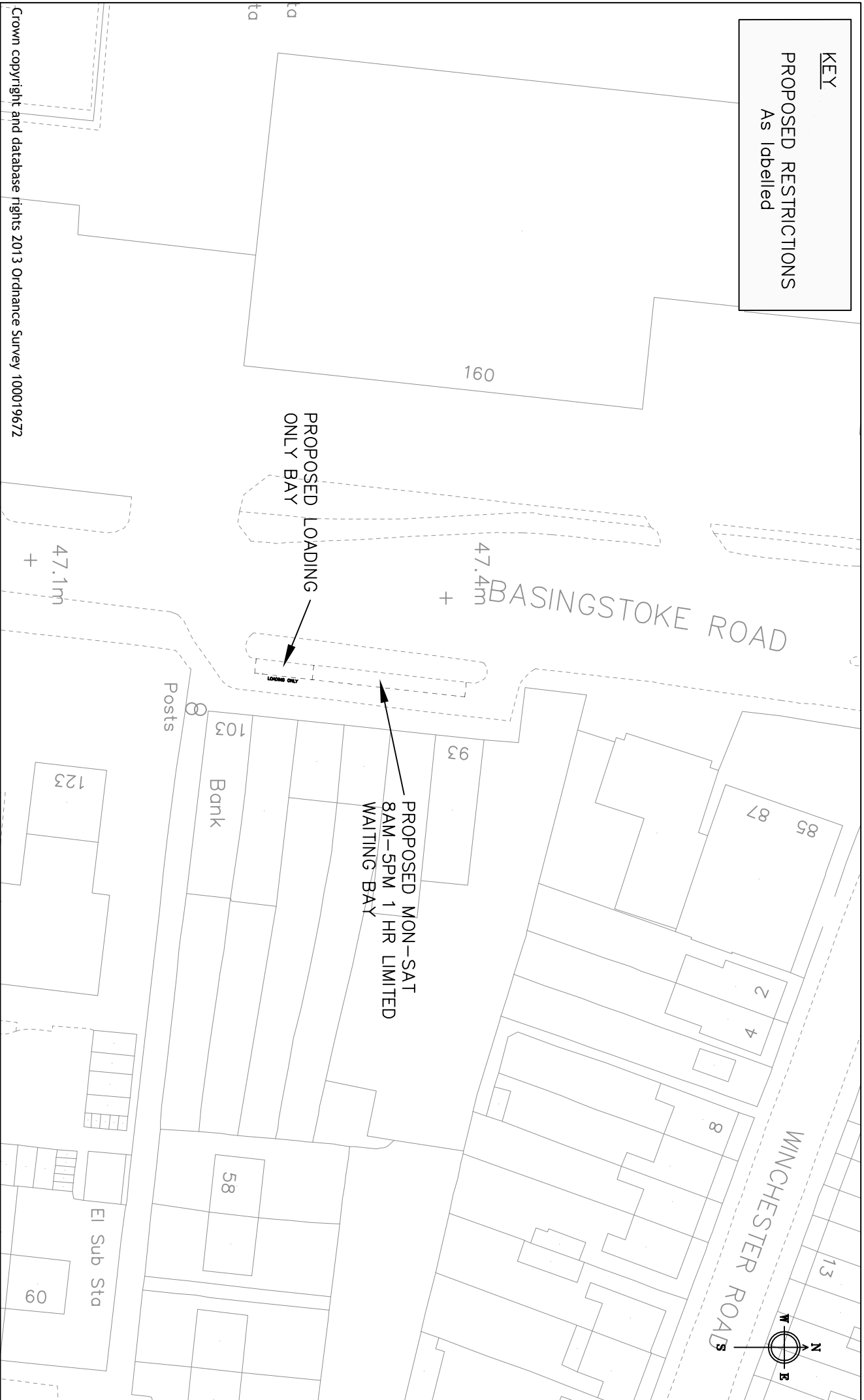
**Reading**  
 Borough Council  
 Working better with you

Crown copyright and database rights 2013 Ordnance Survey 100019672

Department of Environment  
 and Neighbourhood Services  
 Civic Centre  
 Reading  
 RG1 7AE

Project		Scale	
WAITING RESTRICTION REVIEW 2014A		N.T.S	
Date		Checked	
APR.14		CB	
Drawing No.		Approved	
TORRINGTON ROAD		SB	
		NM /AWRR /2014A /CH2	

**KEY**  
**PROPOSED RESTRICTIONS**  
 As labelled



Crown copyright and database rights 2013 Ordnance Survey 100019672



**Reading**  
 Borough Council  
 Working better with you

Department of Environment  
 and Neighbourhood Services  
 Civic Centre  
 Reading  
 RG1 7AE

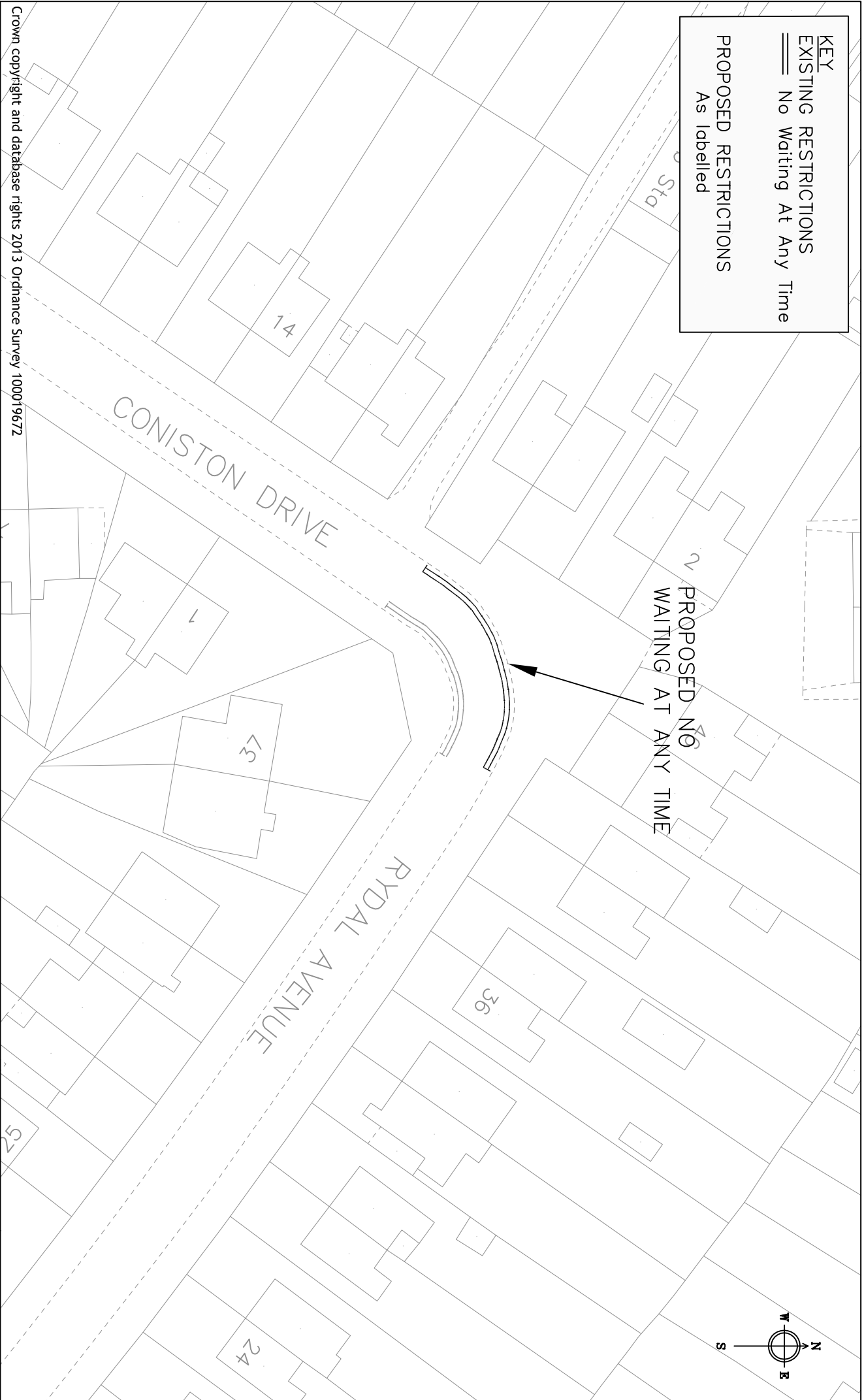
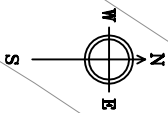
Project		Scale	
WAITING RESTRICTION REVIEW 2014A		N.T.S	
Drawing		Date	Drawn
BASINGSTOKE ROAD		APR.14	JC
		Approved	Checked
		SB	CB
		Drawing No.	
		NM /AWRR /2014A /KA4	



**KEY**  
**EXISTING RESTRICTIONS**  
 No Waiting At Any Time

**PROPOSED RESTRICTIONS**  
 As labelled

**PROPOSED NO  
 WAITING AT ANY TIME**



Crown copyright and database rights 2013 Ordnance Survey 100019672

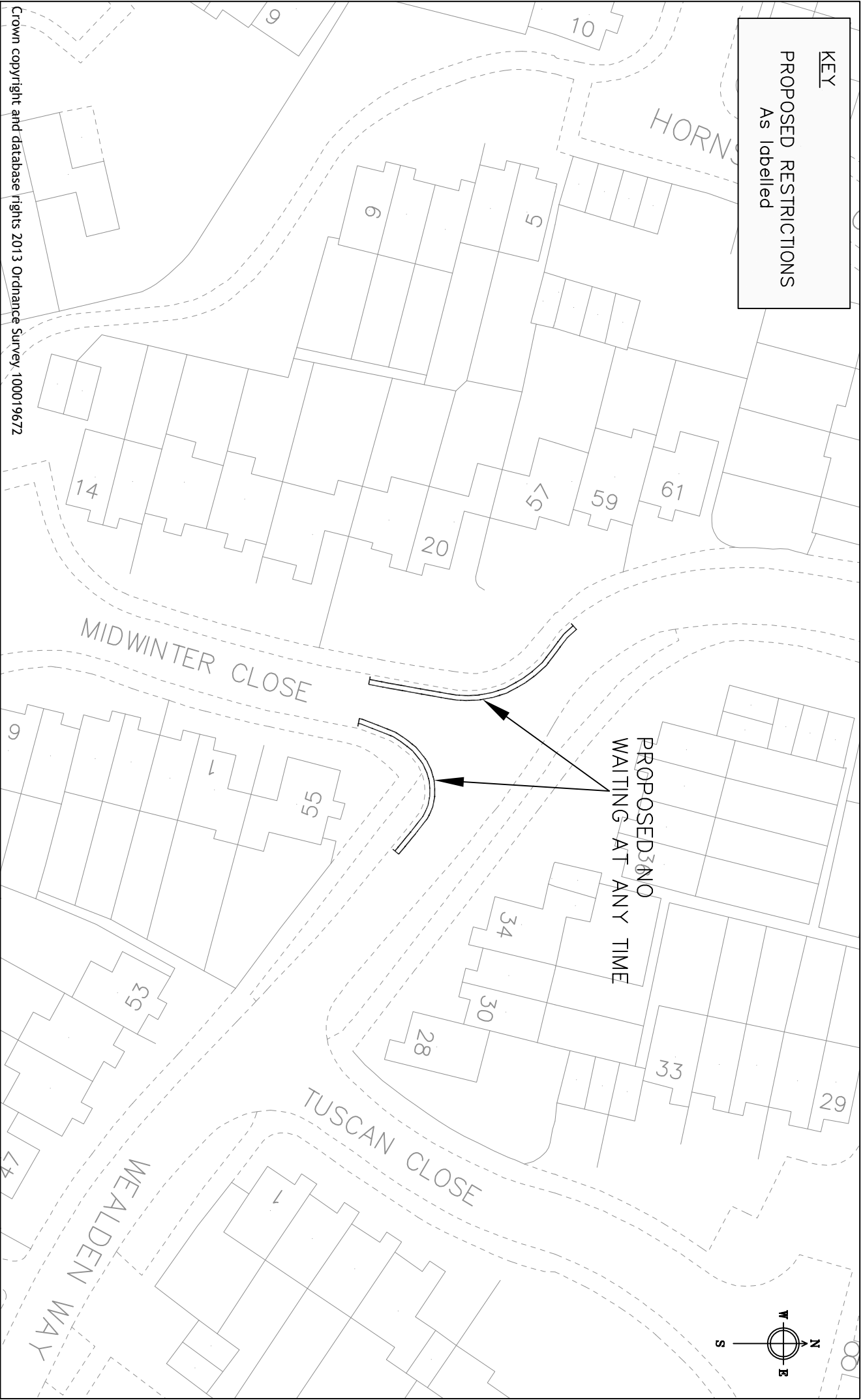


**Reading**  
 Borough Council  
 Working better with you

Department of Environment  
 and Neighbourhood Services  
 Civic Centre  
 Reading  
 RG1 7AE

Project	WAITING RESTRICTION		Scale	N.T.S	Drawn	JC
	REVIEW 2014A					
Drawing	CONISTON DRIVE/ RYDAL AVENUE		Date	JUN.14	Checked	CB
			Drawing No.	NM /AWRR /2014A /KE2	Approved	SB

**KEY**  
**PROPOSED RESTRICTIONS**  
 As labelled



Crown copyright and database rights 2013 Ordnance Survey 100019672



**Reading**  
 Borough Council  
 Working better with you

Department of Environment  
 and Neighbourhood Services  
 Civic Centre  
 Reading  
 RG1 7AE

Project		Scale	
WAITING RESTRICTION REVIEW 2014A		N.T.S	
Drawing		Drawn	
WEALDEN WAY/ MIDWINTER CLOSE		JC	
Date		Checked	
MAY.14		CB	
Drawing No.		Approved	
NM /AWRR /2014A /KE4		SB	

**KEY**

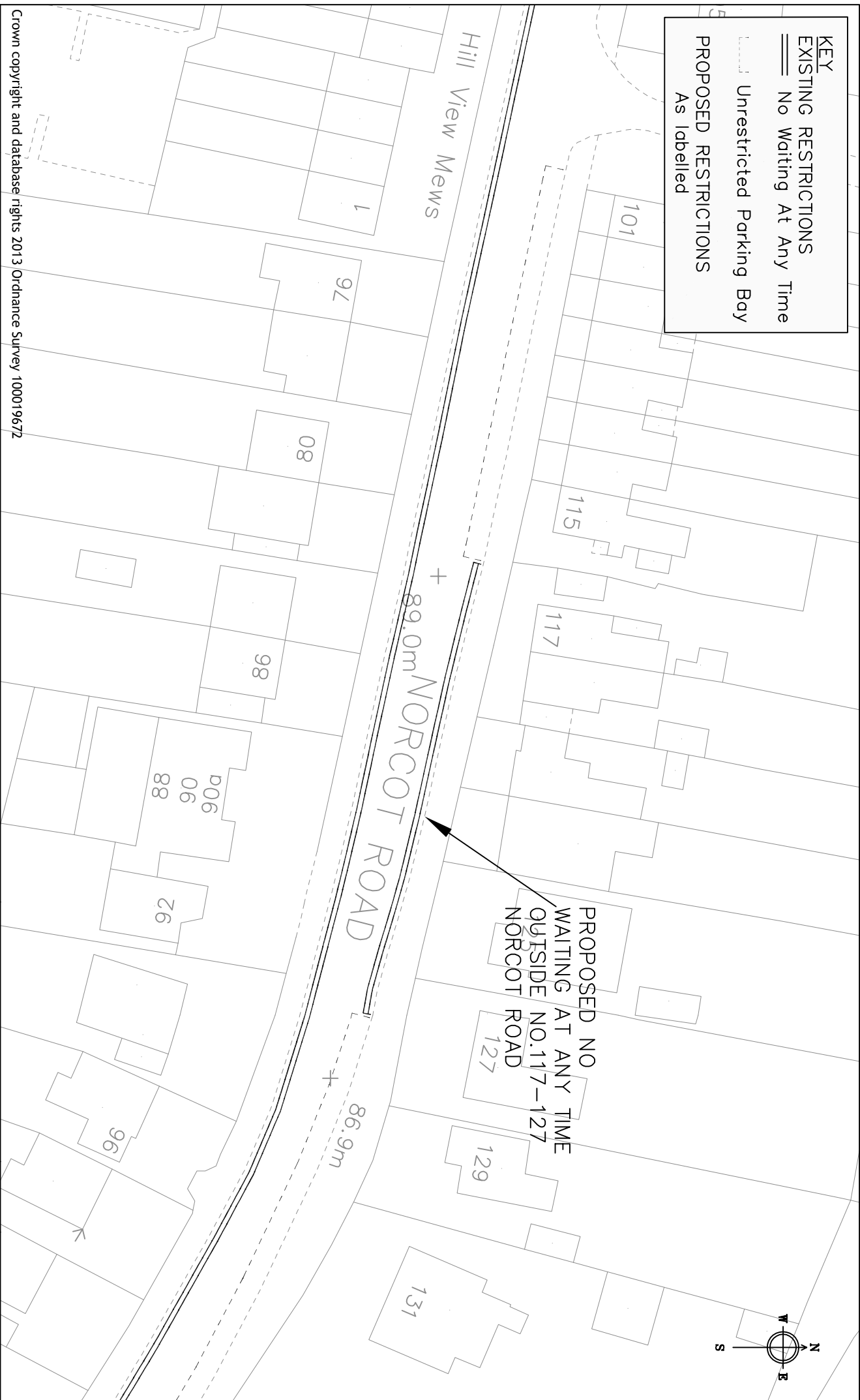
**EXISTING RESTRICTIONS**

— No Waiting At Any Time

- - - Unrestricted Parking Bay

**PROPOSED RESTRICTIONS**

As Labelled



Crown copyright and database rights 2013 Ordnance Survey 100019672

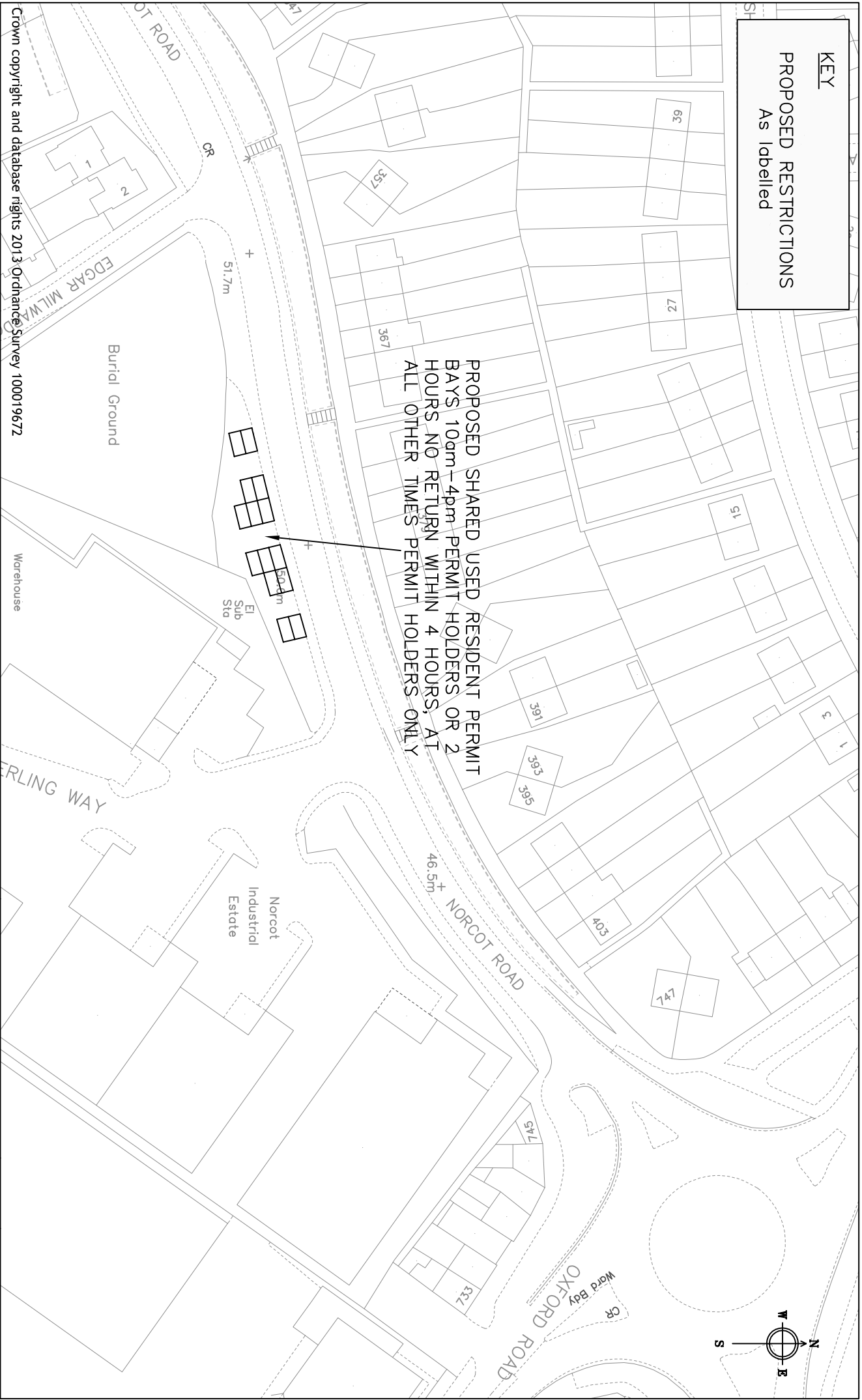


**Reading**  
Borough Council

Department of Environment  
and Neighbourhood Services  
Civic Centre  
Reading  
RG1 7AE

Project		Scale	
WAITING RESTRICTION REVIEW 2014A		N.T.S	
Date		Checked	
MAY.14		CB	
Drawing		Approved	
NORCOTE ROAD NO.115-127		SB	
Drawing No.		NM /AWRR /2014A /KE5_11	

**KEY**  
**PROPOSED RESTRICTIONS**  
 As labelled



PROPOSED SHARED USED RESIDENT PERMIT  
 BAYS 10am - 4pm PERMIT HOLDERS OR 2  
 HOURS NO RETURN WITHIN 4 HOURS, AT  
 ALL OTHER TIMES PERMIT HOLDERS ONLY

Crown copyright and database rights 2013 Ordnance Survey 100019672

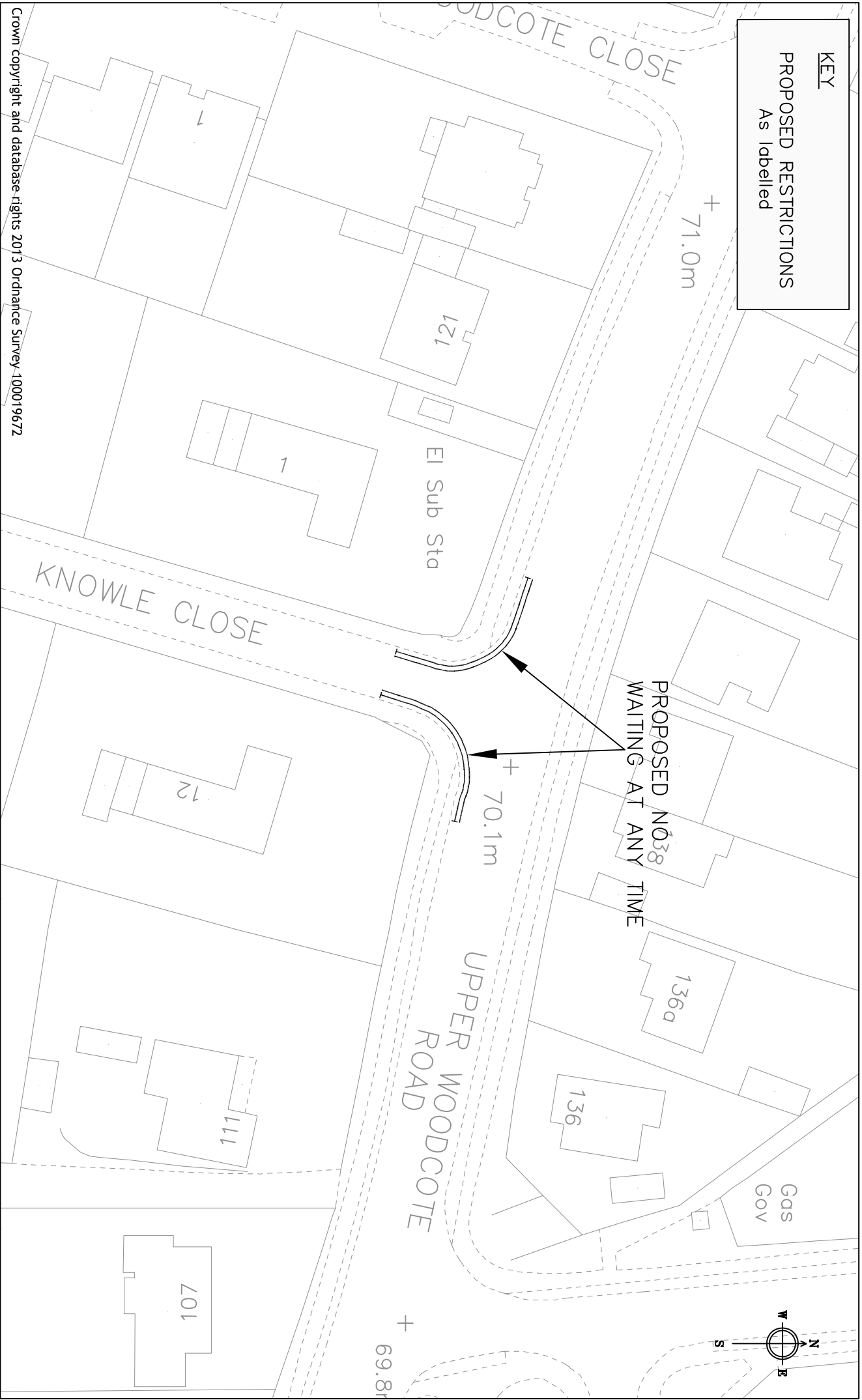


**Reading**  
 Borough Council  
 Working better with you

Department of Environment  
 and Neighbourhood Services  
 Civic Centre  
 Reading  
 RG1 7AE

Project	WAITING RESTRICTION		Scale	N.T.S	
	REVIEW 2014A			Date	
Drawing	NORCOT ROAD		Drawing No.	NM /AWRR /2014A /KE6_NO	
	RESIDENT PERMIT			Date	
			Checked	JC	
			Approved	CB	
			Approved	SB	

**KEY**  
**PROPOSED RESTRICTIONS**  
 As labelled



Crown copyright and database rights 2013 Ordnance Survey 100019672

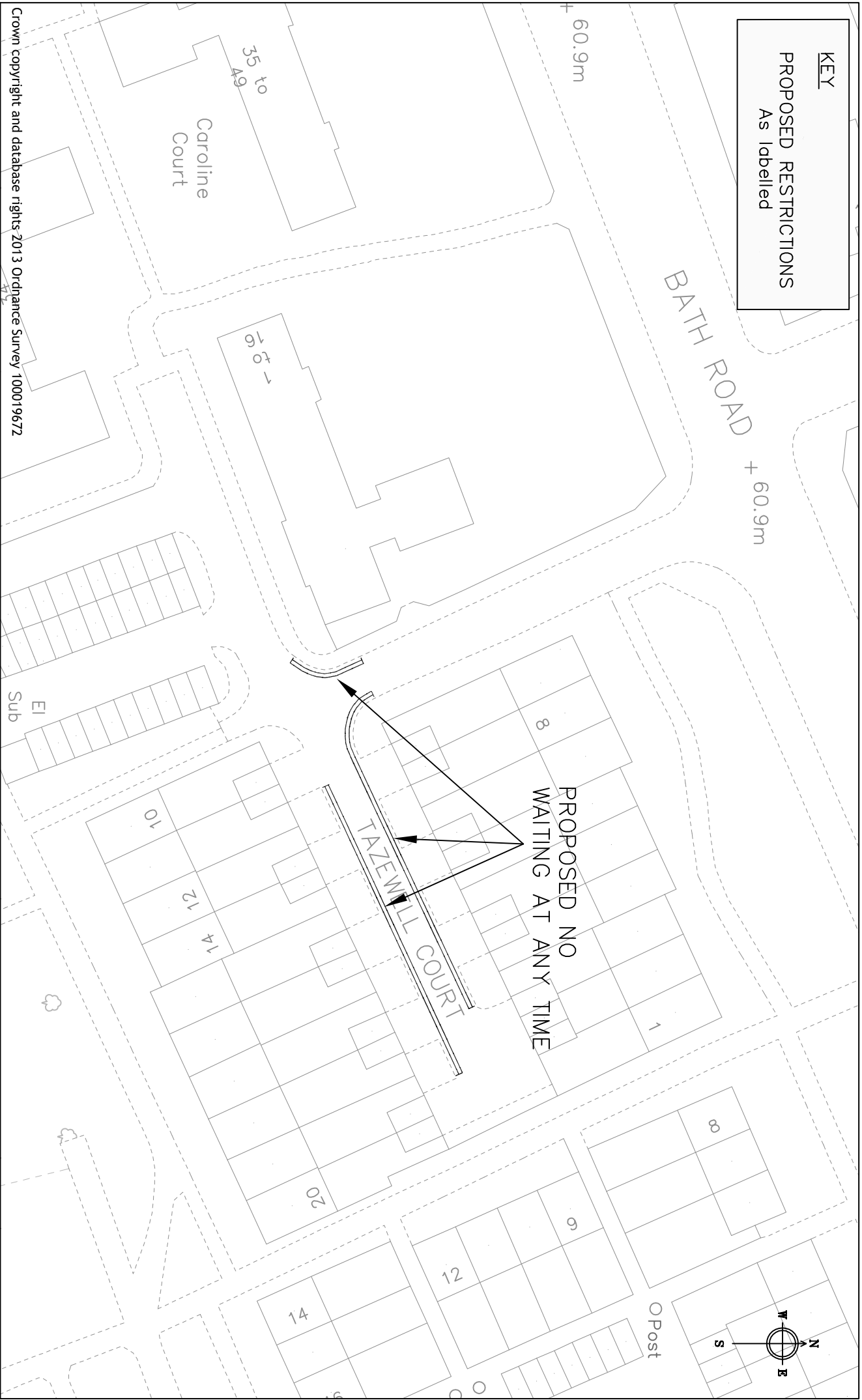


**Reading**  
 Borough Council  
 Working better with you

Department of Environment  
 and Neighbourhood Services  
 Civic Centre  
 Reading  
 RG1 7AE

Project	WAITING RESTRICTION		Scale	N.T.S	
	REVIEW 2014A			Date	
Drawing	KNOWLE CLOSE		Drawing No.	NM /AWRR /2014A/MA1	
				Checked	
			JC		
			CB		
			SB		

**KEY**  
**PROPOSED RESTRICTIONS**  
 As labelled



Crown copyright and database rights 2013 Ordnance Survey 100019672



**Reading**  
 Borough Council  
 Working better with you

Department of Environment  
 and Neighbourhood Services  
 Civic Centre  
 Reading  
 RG1 7AE

Project	WAITING RESTRICTION	
	REVIEW 2014A	
Drawing	TAZEWELL COURT	
	Scale	Drawn
Date	N.T.S	JC
APR.14	Checked	CB
Approved	SB	
Drawing No.	NM /AWRR /2014A /M11	

**KEY**

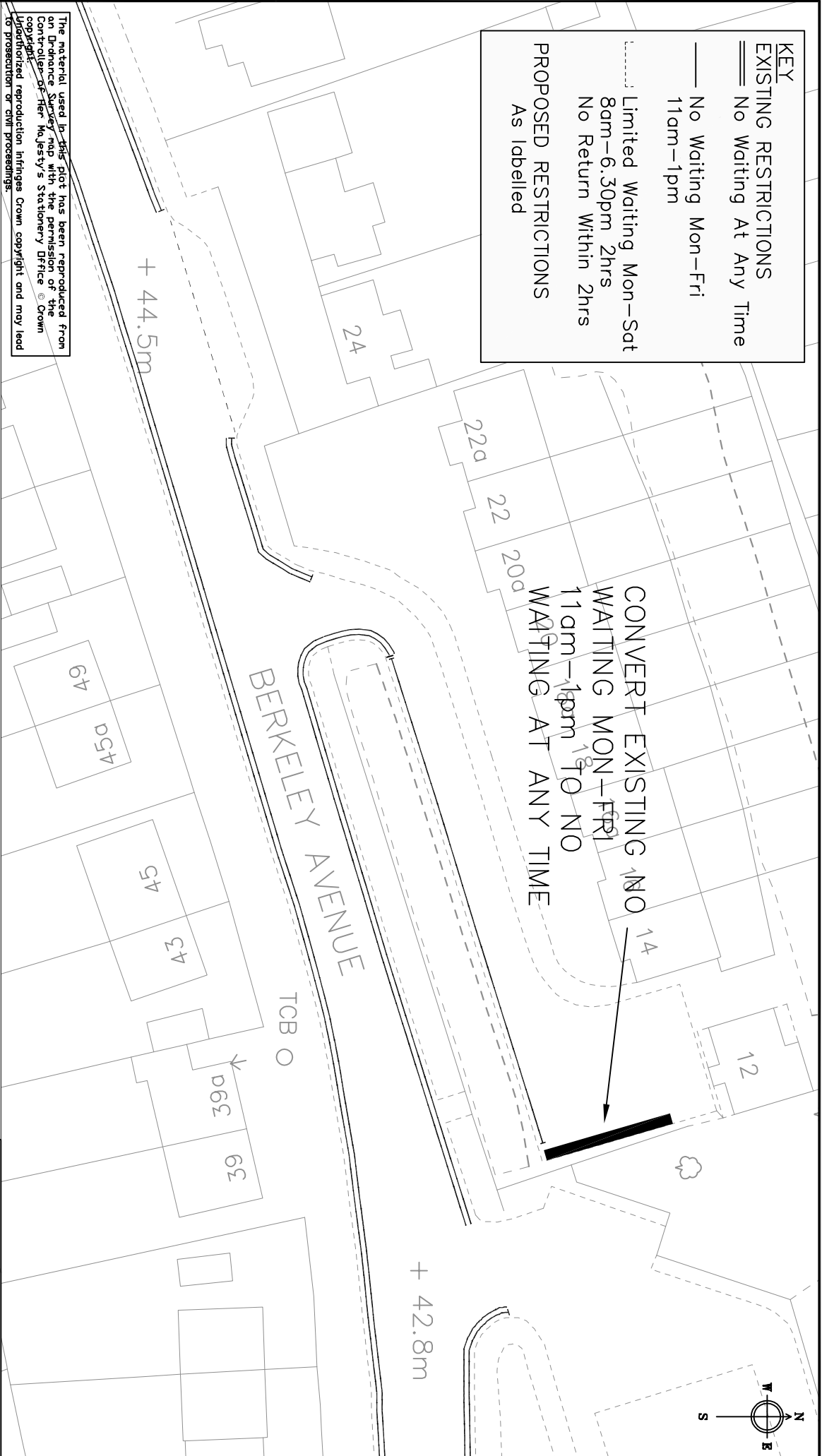
**EXISTING RESTRICTIONS**

— No Waiting At Any Time

— No Waiting Mon-Fri  
11am-1pm

— Limited Waiting Mon-Sat  
8am-6.30pm 2hrs  
No Return Within 2hrs

**PROPOSED RESTRICTIONS**  
As labelled



The material used in this plot has been reproduced from an Ordnance Survey map with the permission of the Controller of Her Majesty's Stationery Office © Crown Copyright. No reproduction infringes Crown copyright and may lead to prosecution or civil proceedings.

© Crown Copyright. All rights reserved. Reading Borough Council. Account No. 100019672. 2007



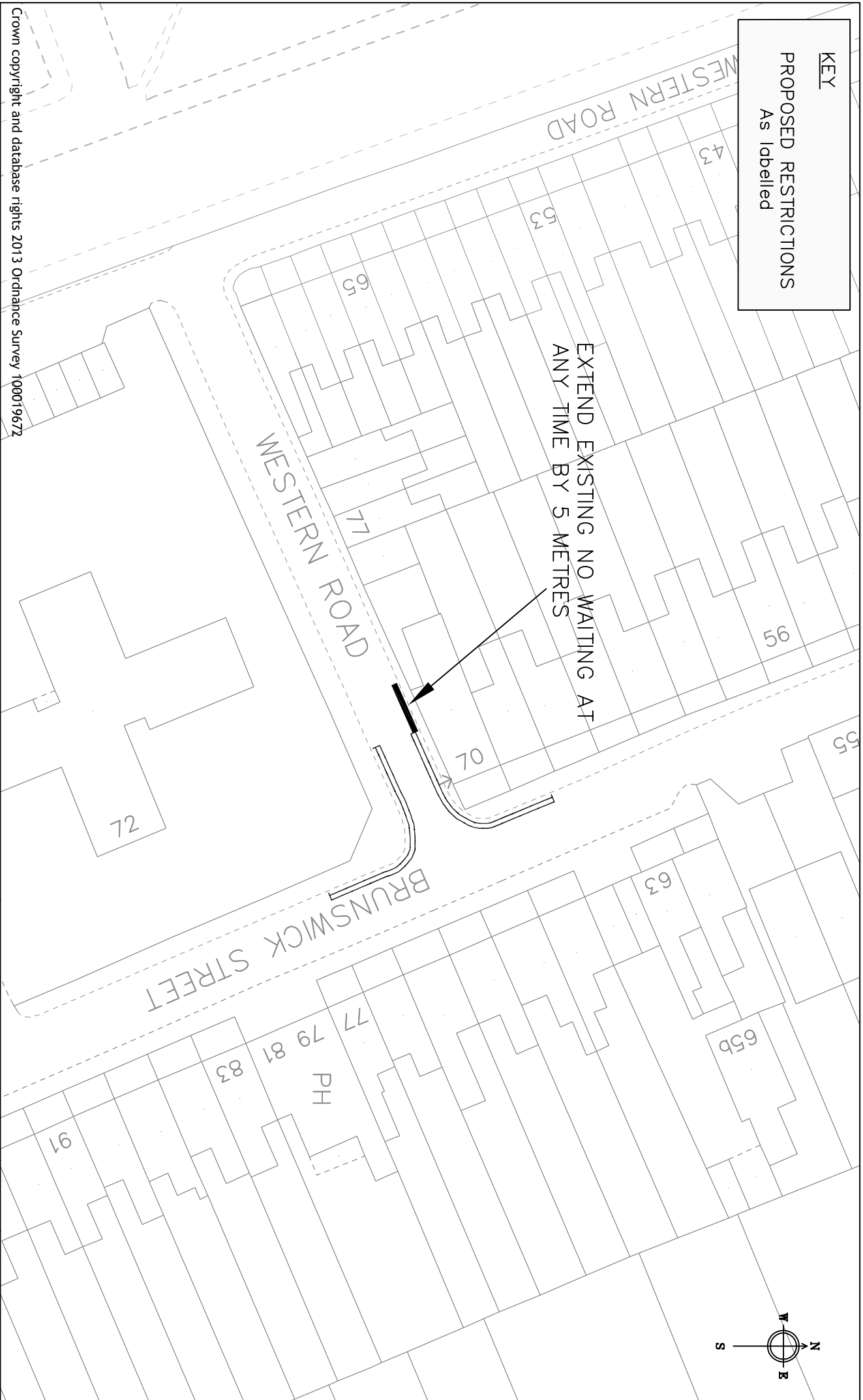
**Reading**  
BOROUGH COUNCIL

Department of Environment  
Culture and Sport  
Civic Centre  
Reading  
RG1 7TD

project	WAITING RESTRICTION REVIEW 2014A
drawing	NO.12-22 BERKELEY AVENUE

FAD Drawing Location:	scale	N.T.S
	drawn	JCH
drawing no.	checked	AS
	approved	SB
	date	JUNE 2014
		NT / AWRR / 2014A / M12_A

**KEY**  
**PROPOSED RESTRICTIONS**  
 As labelled



Crown copyright and database rights 2013 Ordnance Survey 100019672



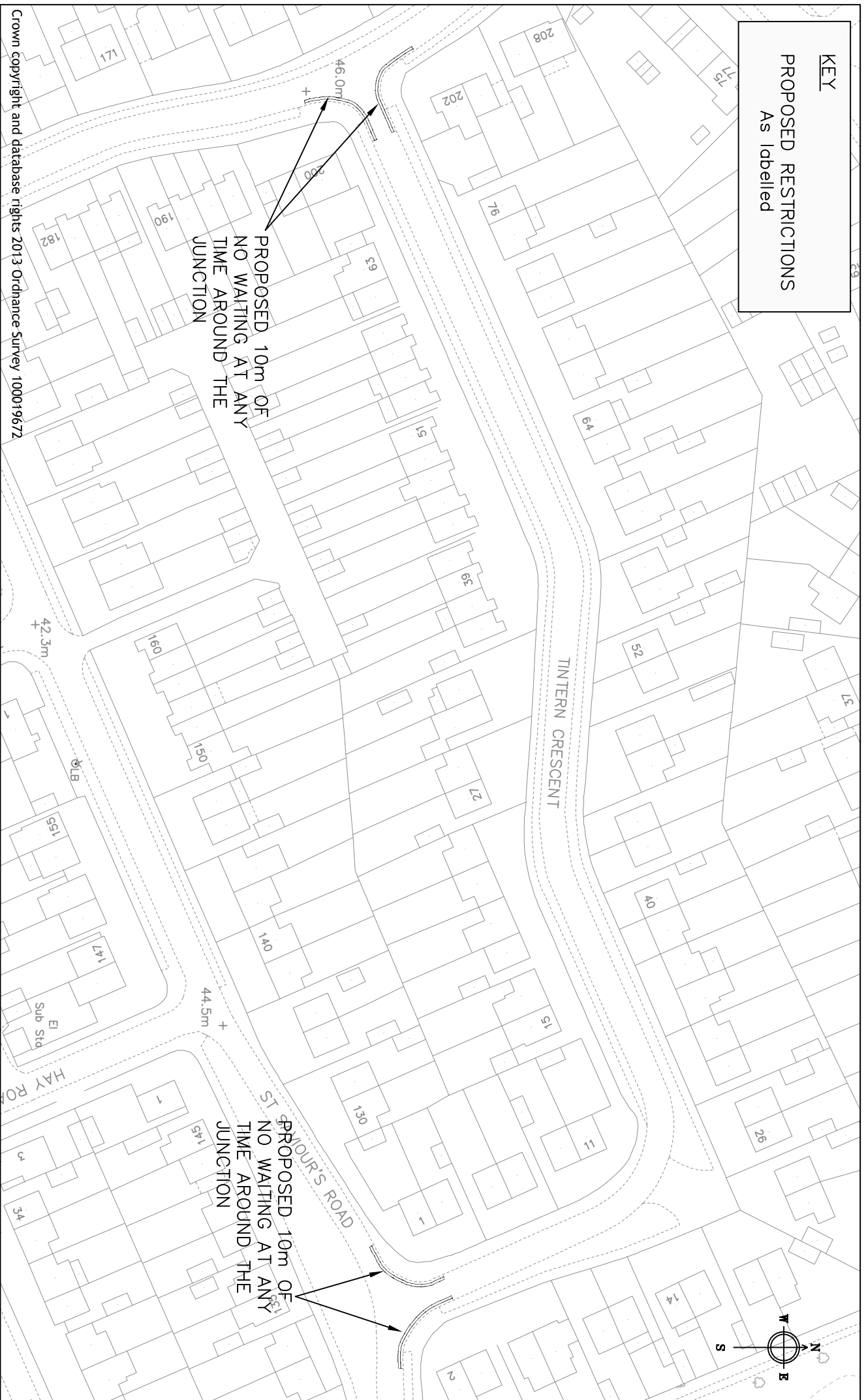
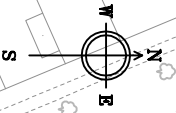
**Reading**  
 Borough Council  
 Working better with you

Department of Environment  
 and Neighbourhood Services  
 Civic Centre  
 Reading  
 RG1 7AE

Project WAITING RESTRICTION REVIEW 2014A	Scale N.T.S	Drawn JC
	Date APR.14	Checked CB
Drawing WESTERN ROAD	Drawing No. NM /AWRR /2014A /M14	Approved SB



**KEY**  
**PROPOSED RESTRICTIONS**  
 As labelled



PROPOSED 10m OF  
 NO WAITING AT ANY  
 TIME AROUND THE  
 JUNCTION

PROPOSED 10m OF  
 NO WAITING AT ANY  
 TIME AROUND THE  
 JUNCTION

Crown copyright and database rights 2013 Ordnance Survey 100019672

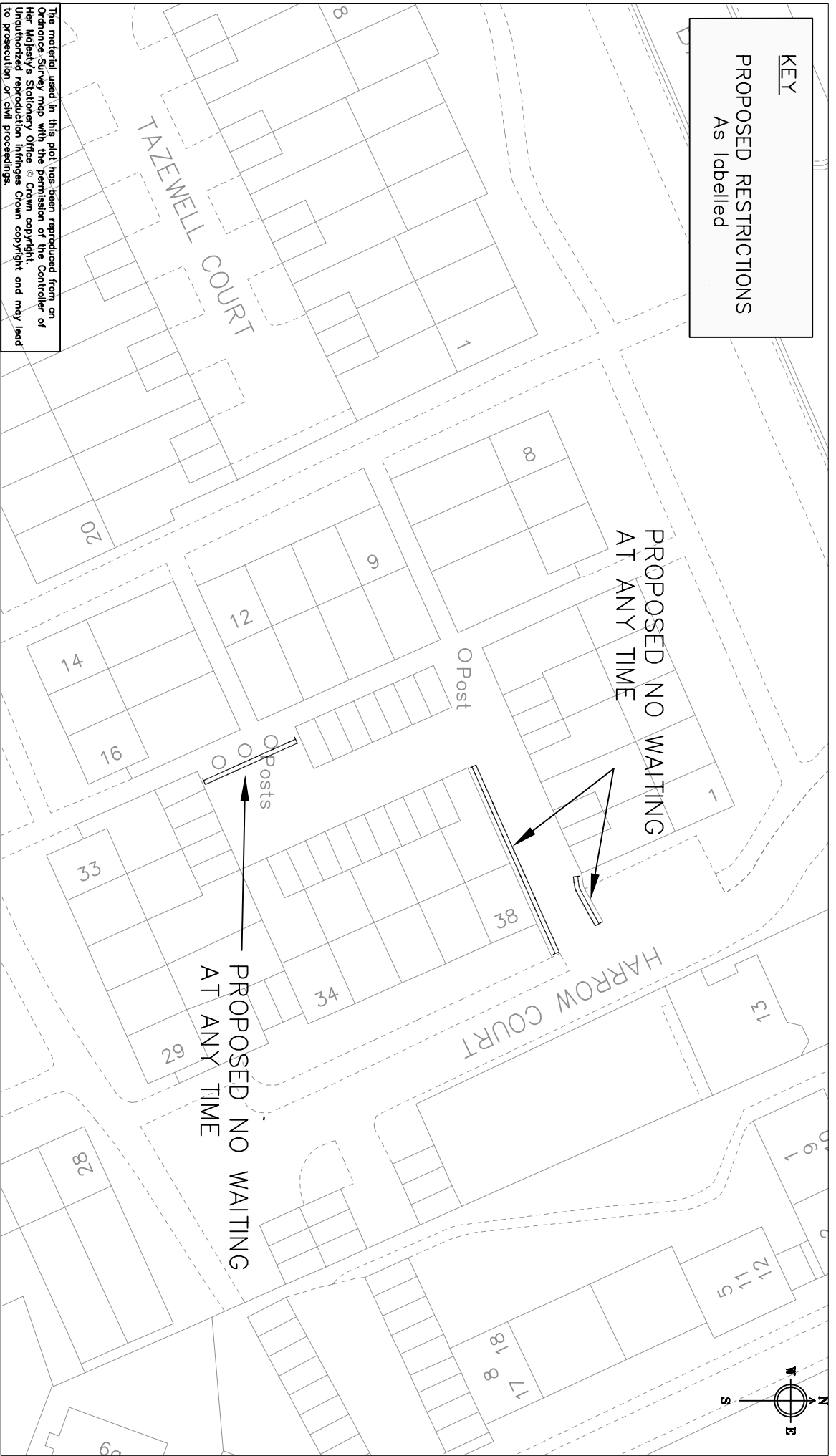
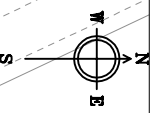


**Reading**  
 Borough Council  
 Working better with you

Department of Environment  
 and Neighbourhood Services  
 Civic Centre  
 Reading  
 RG1 7AE

Project	WAITING RESTRICTION	
	REVIEW 2014A	
Scale	N.T.S	
	Date	APR.14
Drawing No.	Checked	JC
	Approved	CB
Drawing No.		NM /AWRR /2014A /M16

**KEY**  
**PROPOSED RESTRICTIONS**  
 As labelled



The material used in this plot has been reproduced from an Ordnance Survey map with the permission of the Controller of Her Majesty's Stationery Office © Crown copyright. Unauthorised reproduction infringes Crown copyright and may lead to prosecution or civil proceedings.

© Crown Copyright. All rights reserved. Reading Borough Council. Account No. 100019672, 2007



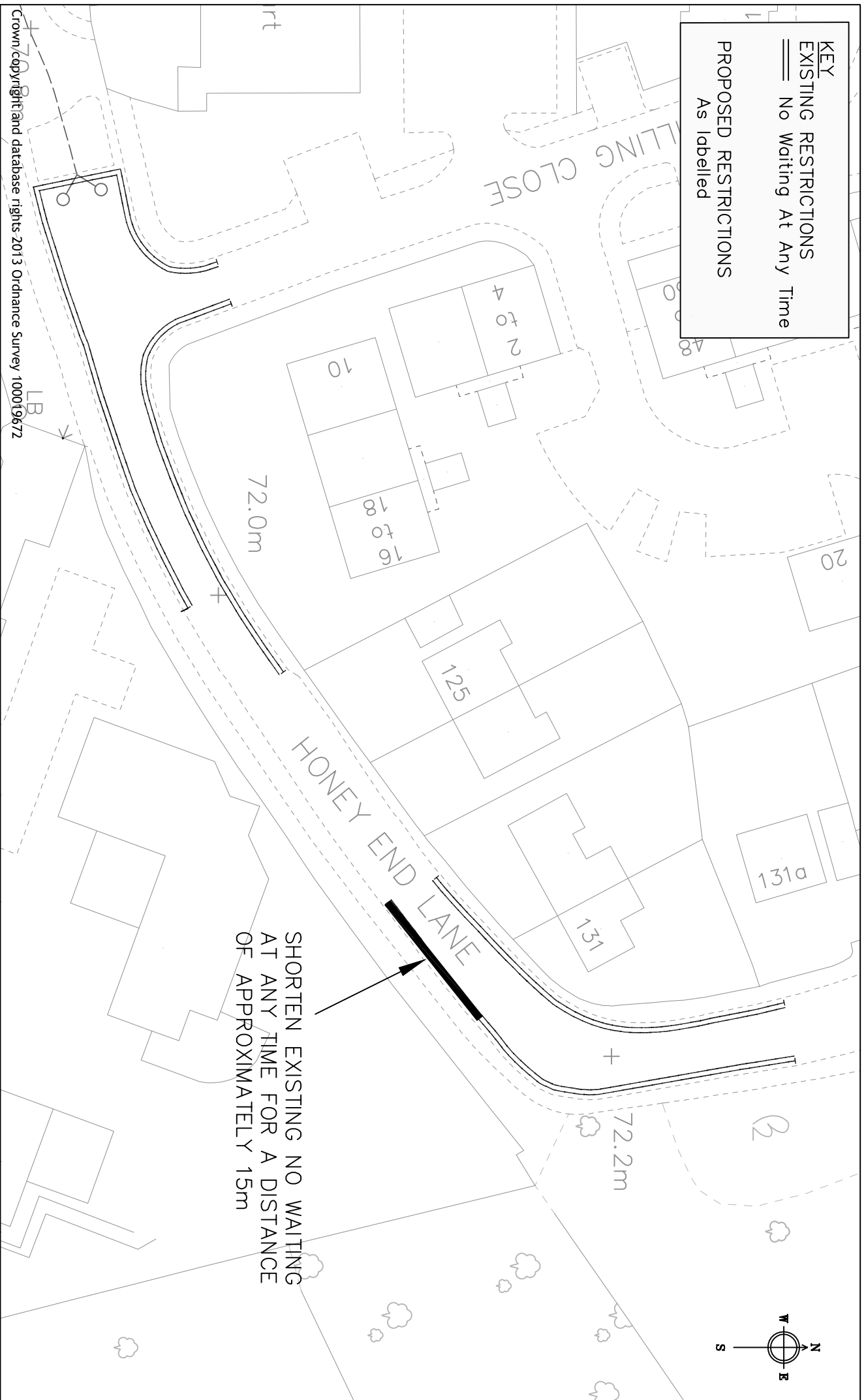
**Reading**  
 BOROUGH COUNCIL

Department of Environment  
 Culture and Sport  
 Civic Centre  
 Reading  
 RG1 7TD

project	WAITING RESTRICTION REVIEW 2014A
drawing	HARROW COURT

scale	N.T.S
drawn	JCH
checked	CB
approved	SB
date	JUN 2014
drawing no.	NM/AWRR/2014A/M17

**KEY**  
**EXISTING RESTRICTIONS**  
 No Waiting At Any Time  
**PROPOSED RESTRICTIONS**  
 As labelled



Crown/copyright and database rights 2013 Ordnance Survey 100019872



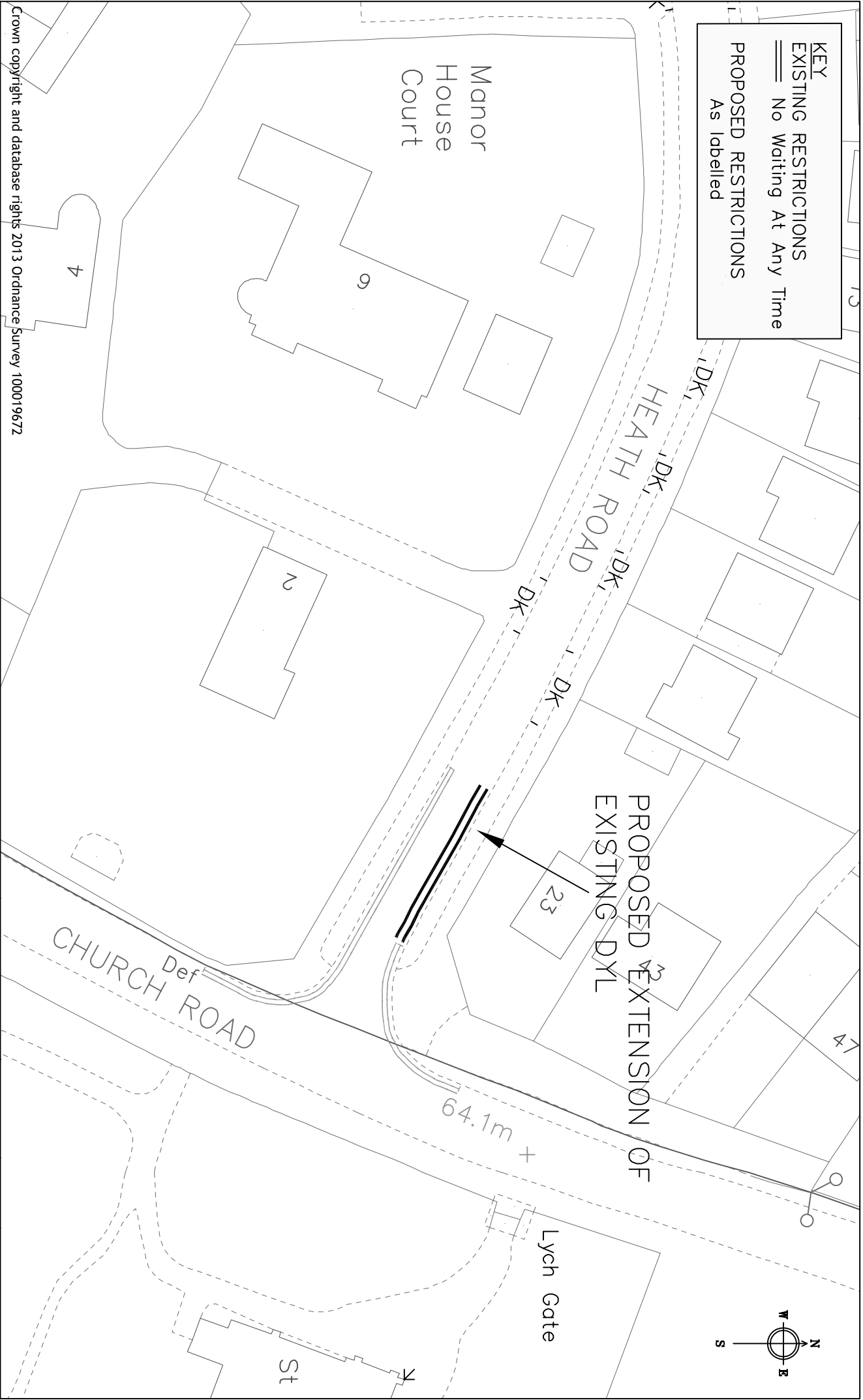
**Reading**  
 Borough Council  
 Working better with you

Department of Environment  
 and Neighbourhood Services  
 Civic Centre  
 Reading  
 RG1 7AE

Project		Scale	
WAITING RESTRICTION REVIEW 2014A		N.T.S	
Drawing		Drawn	
HONEY END LANE		JC	
Date		Checked	
APR.14		CB	
Drawing No.		Approved	
NM/AWRR/2014A/NO_S01		SB	

SHORTEN EXISTING NO WAITING  
 AT ANY TIME FOR A DISTANCE  
 OF APPROXIMATELY 15m

**KEY**  
 EXISTING RESTRICTIONS  
 No Waiting At Any Time  
 PROPOSED RESTRICTIONS  
 As Labelled



Crown copyright and database rights 2013 Ordnance Survey 100019672

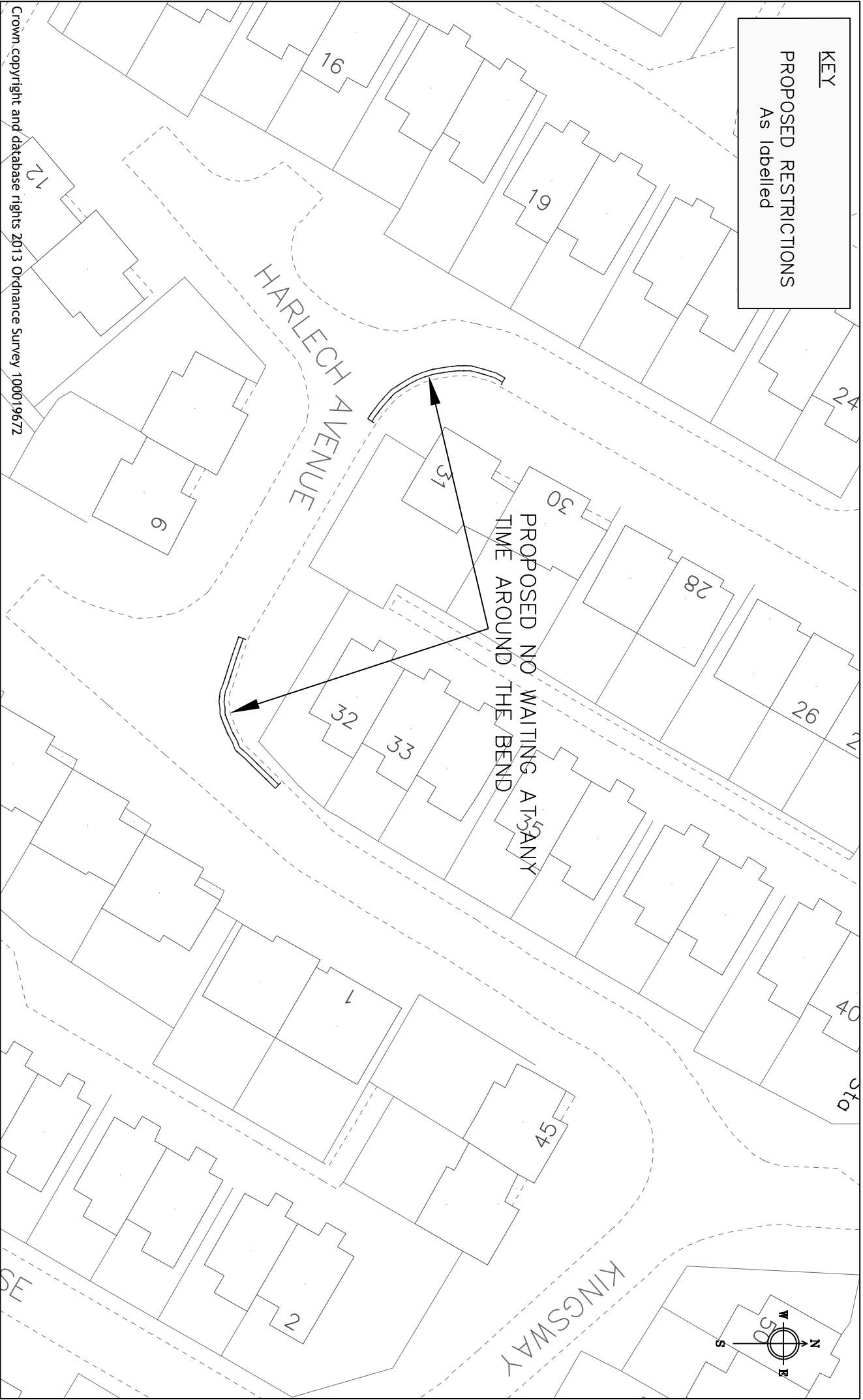


**Reading**  
 Borough Council  
 Working better with you

Department of Environment  
 and Neighbourhood Services  
 Civic Centre  
 Reading  
 RG1 7AE

Project		Scale	
WAITING RESTRICTION REVIEW 2014A		N.T.S	
Date		Checked	
JUN.14		CB	
Drawing No.		Approved	
HEATH ROAD		SB	
		Drawing No.	
		NM /AWRR /2014A /PA2_B	

**KEY**  
**PROPOSED RESTRICTIONS**  
 As labelled



Crown copyright and database rights 2013 Ordnance Survey 100019672



**Reading**  
 Borough Council  
 Working better with you

Department of Environment  
 and Neighbourhood Services  
 Civic Centre  
 Reading  
 RG1 7AE

Project		Scale	
WAITING RESTRICTION REVIEW 2014A		N.T.S	
Date		Drawn	
APR.14		JC	
Drawing No.		Checked	
NM /AWRR /2014A /PE3		CB	
Drawing		Approved	
HARLECH AVENUE		SB	

**KEY**

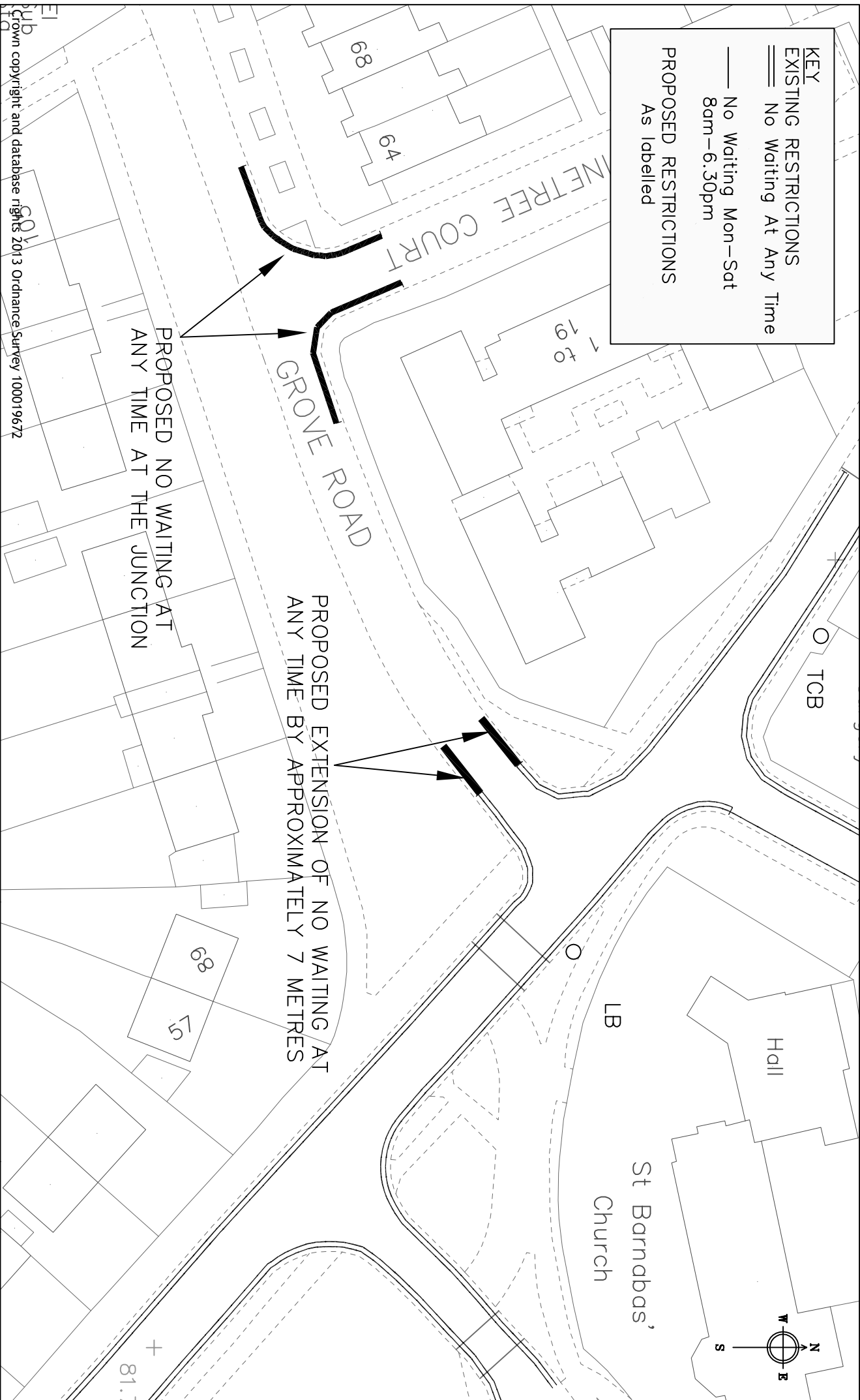
**EXISTING RESTRICTIONS**

— No Waiting At Any Time

— No Waiting Mon—Sat  
8am—6.30pm

**PROPOSED RESTRICTIONS**

As labelled



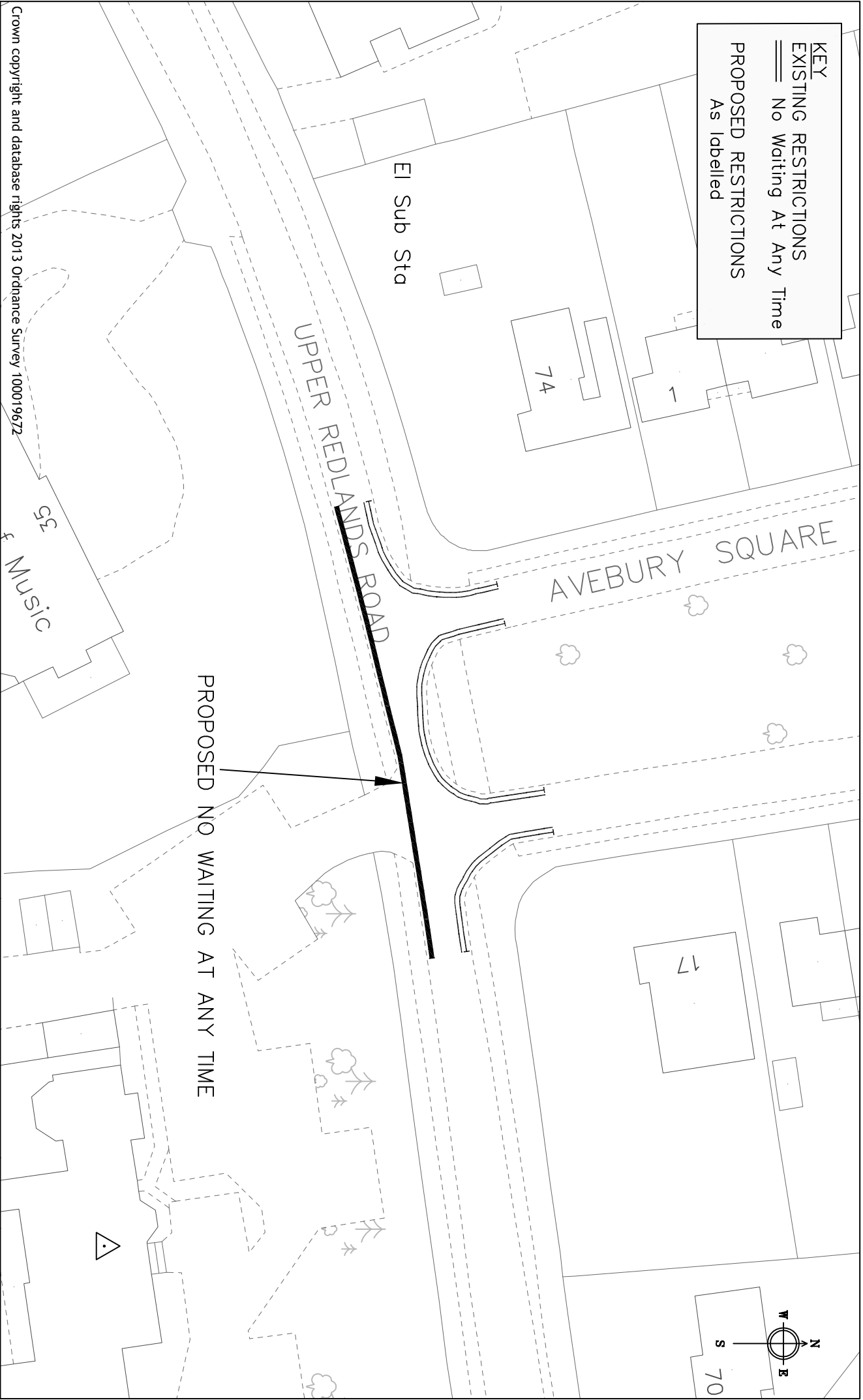
**Reading**  
Borough Council

Department of Environment  
and Neighbourhood Services  
Civic Centre  
Reading  
RG1 7AE

Ordnance Survey 100019672

Project		Scale	
WAITING RESTRICTION REVIEW 2014A		N.T.S	
Date		Drawn	
APR.14		JC	
Drawing No.		Checked	
NM /AWRR /2014A /PE4		CB	
		Approved	
		SB	
Drawing			
GROVE ROAD			

**KEY**  
**EXISTING RESTRICTIONS**  
 No Waiting At Any Time  
**PROPOSED RESTRICTIONS**  
 As Labelled



Crown copyright and database rights 2013 Ordnance Survey 100019672



**Reading**  
 Borough Council

Working better with you

Department of Environment  
 and Neighbourhood Services  
 Civic Centre  
 Reading  
 RG1 7AE

Project		Scale	
WAITING RESTRICTION REVIEW 2014A		N.T.S	
Date		Checked	
APR.14		CB	
Drawing		Approved	
AVEBURY SQUARE		SB	
Drawing No.		NM /AWRR /2014A/RE2	

**KEY**

**EXISTING RESTRICTIONS**

≡ No Waiting At Any Time

□ Resident Permit Only

**PROPOSED RESTRICTIONS**

As labelled



Crown copyright and database rights 2013 Ordnance Survey 100019672



**Reading**  
Borough Council

Department of Environment  
and Neighbourhood Services  
Civic Centre  
Reading  
RG1 7AE

CONVERT 2 EXISTING DOCTOR'S  
BAYS TO RESIDENT PERMIT ONLY

King George V  
Memorial Garden

Project	WAITING RESTRICTION		Scale	N.T.S	Drawn	JC
	REVIEW 2014A					
Drawing	ELDON SQUARE		Date	APR.14	Checked	CB
			Drawing No.	NM/AWRR/2014A/RE3	Approved	SB



**KEY**  
**EXISTING RESTRICTIONS**  
 — No Waiting At Any Time  
 — No Waiting Mon-Sat  
 8am-6.30pm  
 [---] Resident Permit Only  
**PROPOSED RESTRICTIONS**  
 As labelled



Crown copyright and database rights 2013 Ordnance Survey 100019672



**Reading**  
 Borough Council  
 Working better with you

Department of Environment  
 and Neighbourhood Services  
 Civic Centre  
 Reading  
 RG1 7AE

Project	WAITING RESTRICTION		Scale	N.T.S	
	REVIEW 2014A			Date	
Drawing	ELDON TERRACE		MAY.14		Drawn
			Approved		
			Drawing No.		JC
			NM /AWRR /2014A /RE4		
					SB

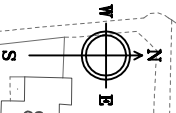
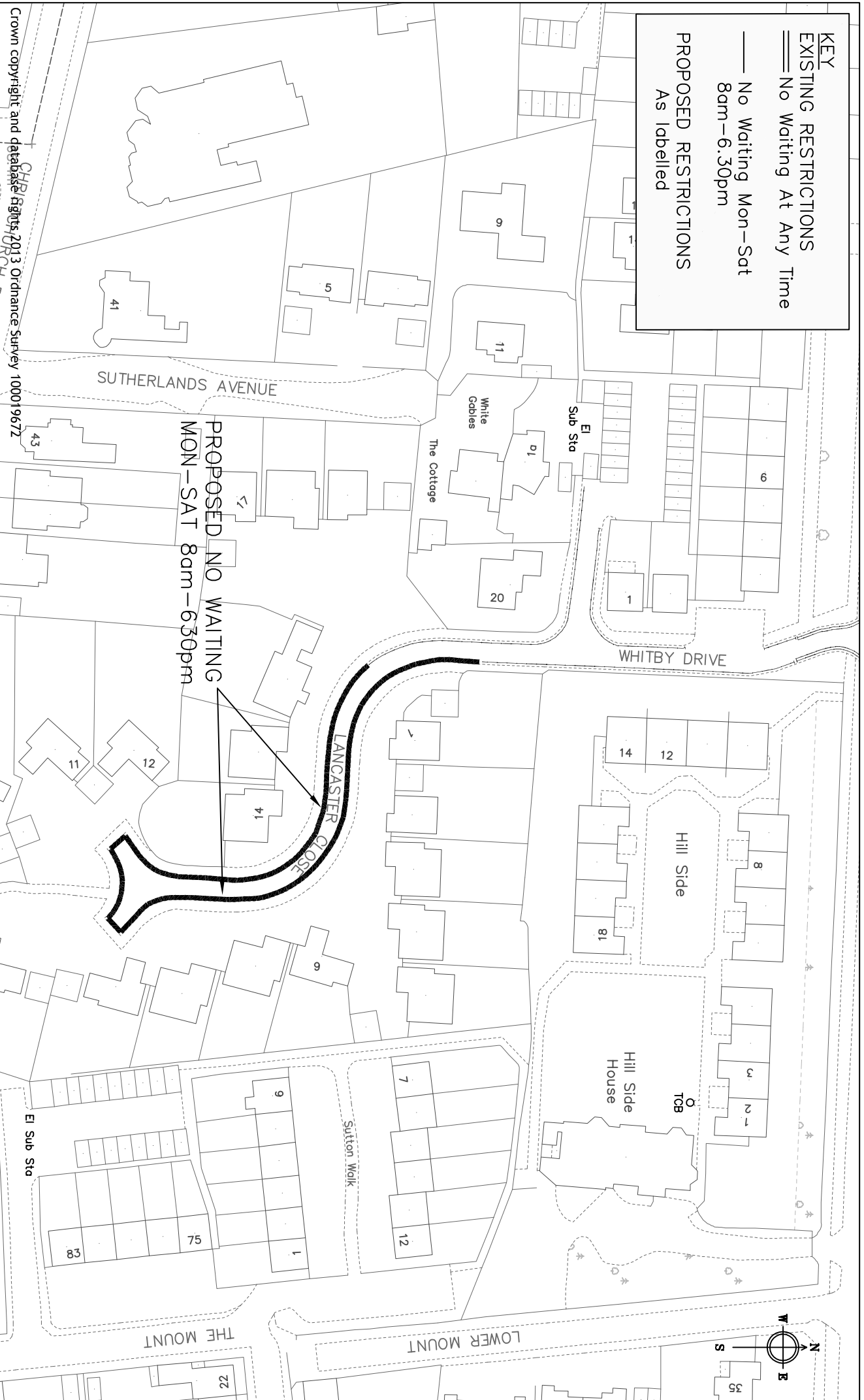
**KEY**

**EXISTING RESTRICTIONS**

— No Waiting At Any Time

— No Waiting Mon-Sat  
8am-6.30pm

**PROPOSED RESTRICTIONS**  
As labelled



Crown copyright and database rights 2013 Ordnance Survey 100019672



**Reading**  
Borough Council

Working better with you

**PROPOSED NO WAITING  
MON-SAT 8am-6.30pm**

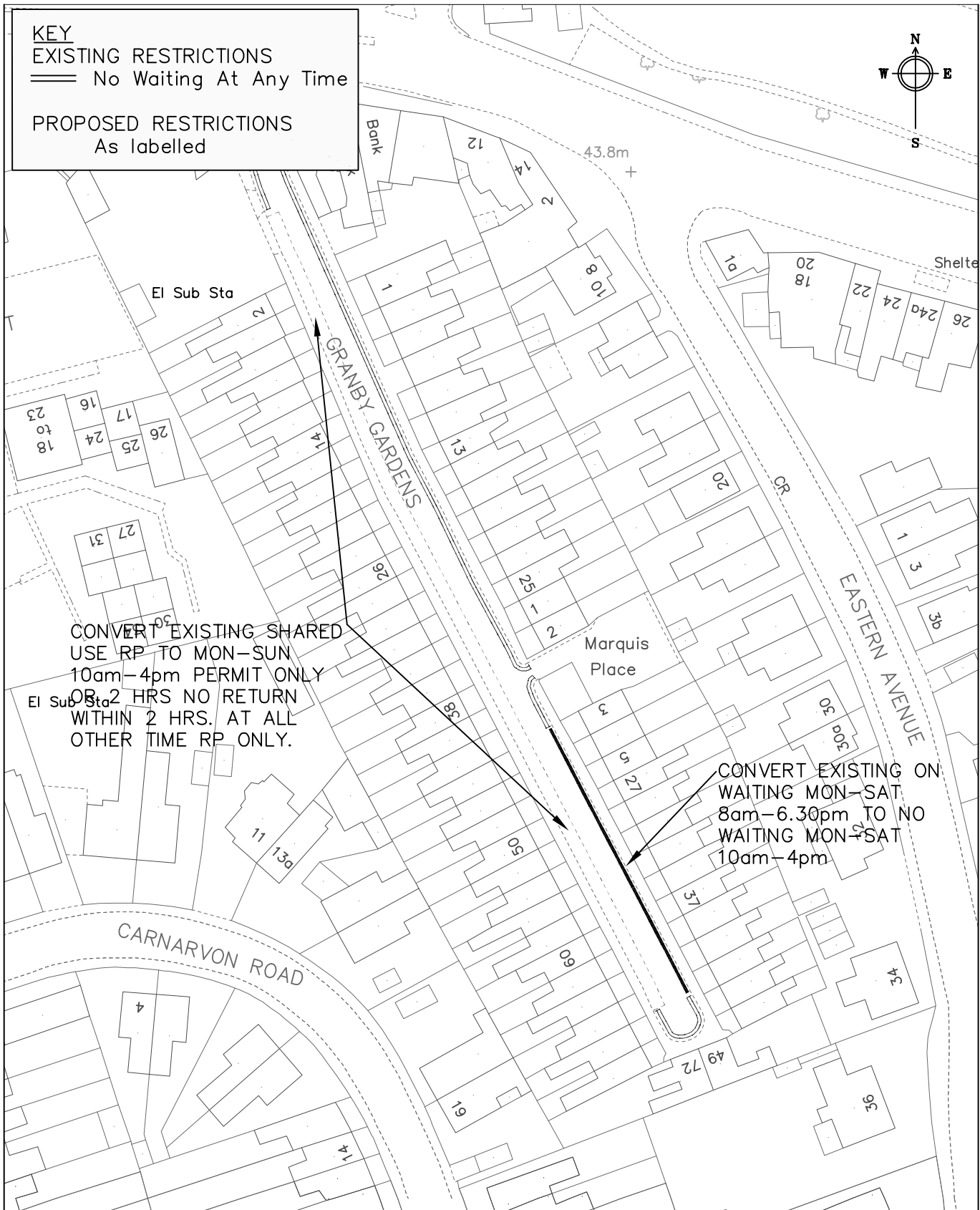
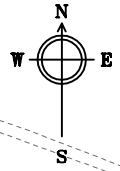
Department of Environment  
and Neighbourhood Services  
Civic Centre  
Reading  
RG1 7AE

Project		Scale	
WAITING RESTRICTION REVIEW 2014A		N.T.S	
Date		Drawn	
APR.14		JC	
Drawing No.		Checked	
LANCASTER CLOSE		CB	
		Approved	
		SB	
		Drawing No.	
		NM /AWRR /2014A /RE5	

**KEY**

EXISTING RESTRICTIONS  
 == No Waiting At Any Time

PROPOSED RESTRICTIONS  
 As labelled



CONVERT EXISTING SHARED  
 USE RP TO MON-SUN  
 10am-4pm PERMIT ONLY  
 OR 2 HRS NO RETURN  
 WITHIN 2 HRS. AT ALL  
 OTHER TIME RP ONLY.

CONVERT EXISTING ON  
 WAITING MON-SAT  
 8am-6.30pm TO NO  
 WAITING MON-SAT  
 10am-4pm

Crown copyright and database rights 2013 Ordnance Survey 100019672



**Reading**  
 Borough Council

Working better with you

Department of Environment  
 Civic Centre  
 Reading  
 RG1 7TD

**CAD DRAWING LOCATION:**

project	WAITING RESTRICTION REVIEW 2014A		
drawing	GRANBY GARDEN		
drawn	checked	approved	date
JC	CB	SB	MAY.14
scale	drawing no.		
N.T.S	NM/AWRR/2014A/RE7		

**KEY**

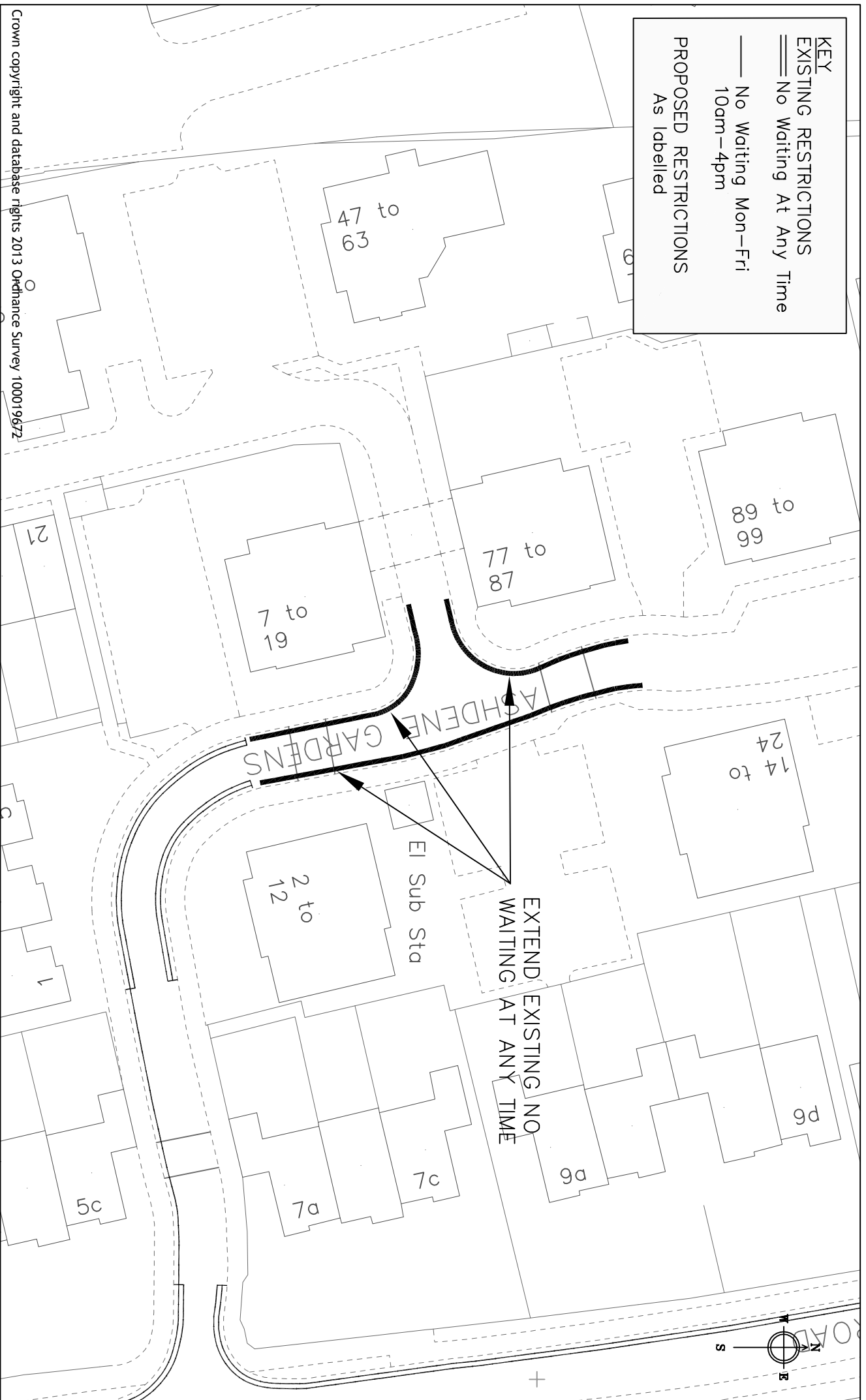
**EXISTING RESTRICTIONS**

— No Waiting At Any Time

— No Waiting Mon-Fri  
10am-4pm

**PROPOSED RESTRICTIONS**

As labelled



Crown copyright and database rights 2013 Ordnance Survey 1000196872

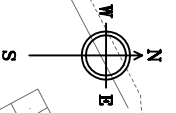


**Reading**  
Borough Council

Department of Environment  
and Neighbourhood Services  
Civic Centre  
Reading  
RG1 7AE

Project	WAITING RESTRICTION	
	REVIEW 2014A	
Scale	N.T.S	Drawn JC
	Date MAY.14	Checked CB
Drawing No.	Approved SB	
	NM /AWRR /2014A /SO1	
Drawing ASHDENE GARDEN		

**KEY**  
**PROPOSED RESTRICTIONS**  
 As labelled



PROPOSED NO WAITING  
 AT ANY TIME AT THE  
 JUNCTION

PROPOSED NO WAITING  
 AT ANY TIME AROUND  
 THE ROUNDABOUT



**Reading**  
 Borough Council  
 Working better with you

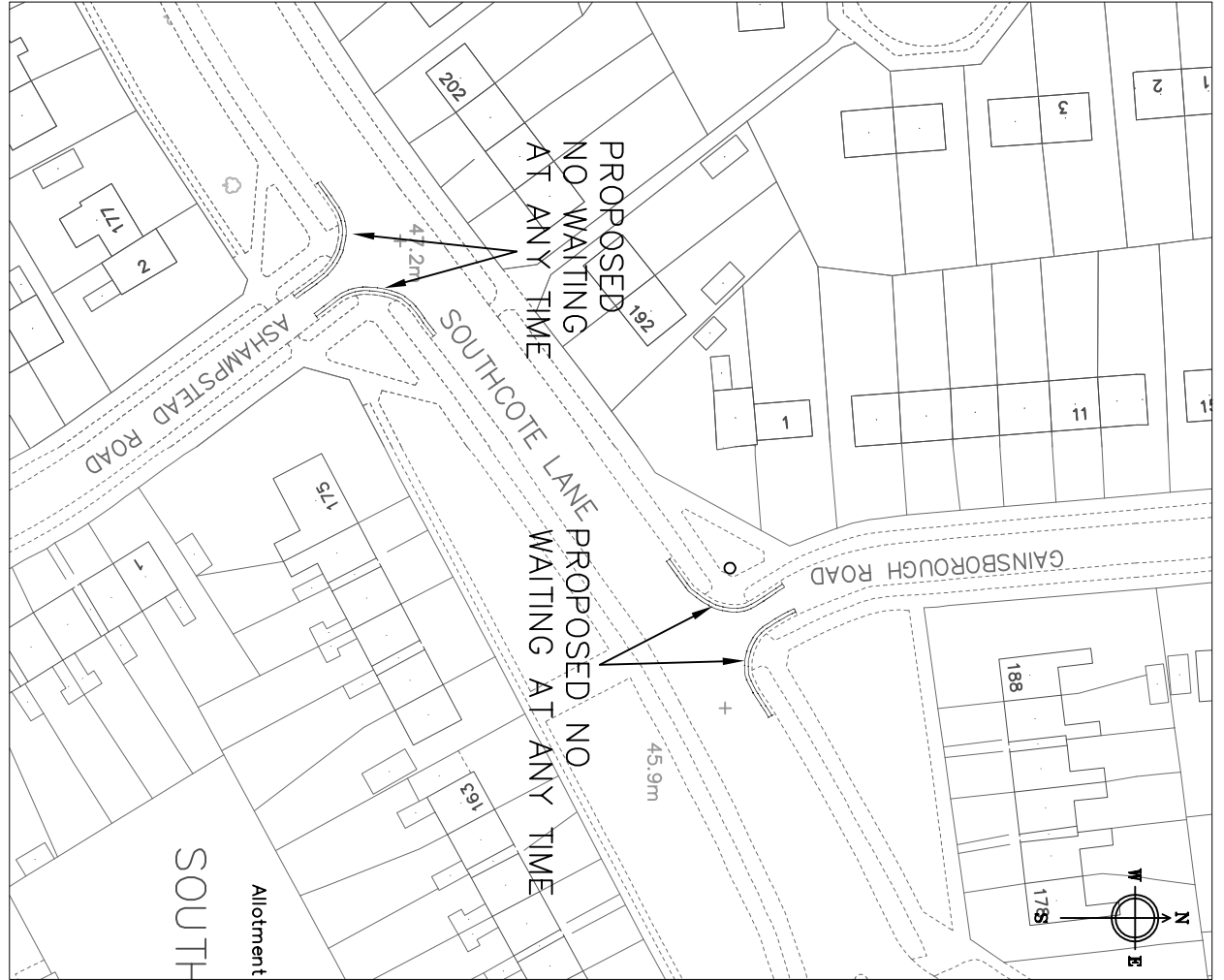
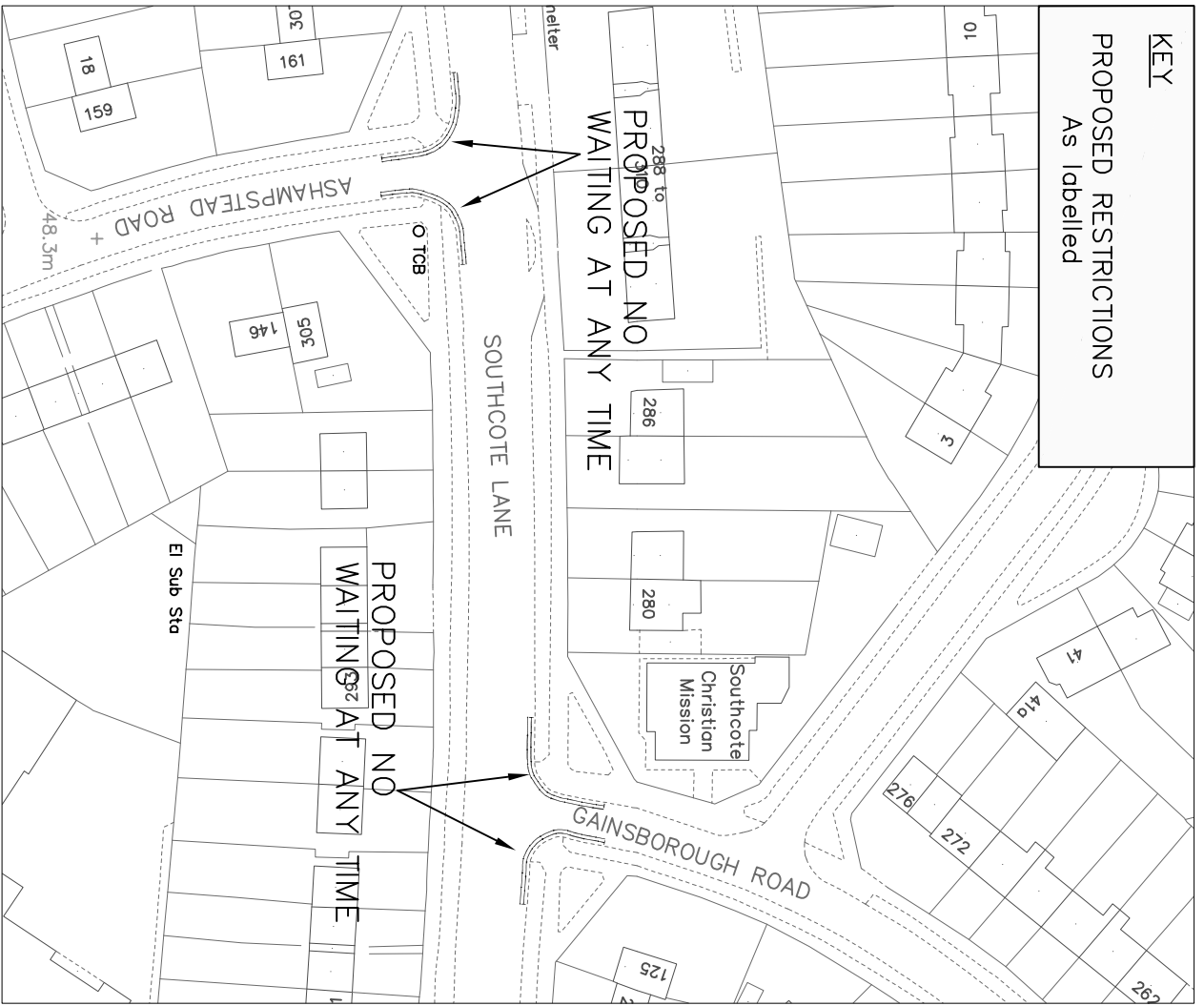
Crown copyright and database rights 2013 Ordnance Survey 100019672

Department of Environment  
 and Neighbourhood Services  
 Civic Centre  
 Reading  
 RG1 7AE

Project	WAITING RESTRICTION	
	REVIEW 2014A	
Scale	N.T.S	
	Date	MAY.14
Drawn	Checked	JC
	Approved	CB
Drawing No.	SB	
	NM /AWRR /2014A/SO3	

Drawing  
 HAYWOOD WAY

**KEY**  
**PROPOSED RESTRICTIONS**  
 As labelled



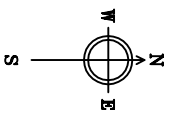
© Crown copyright and database rights 2013 Ordnance Survey 100019672



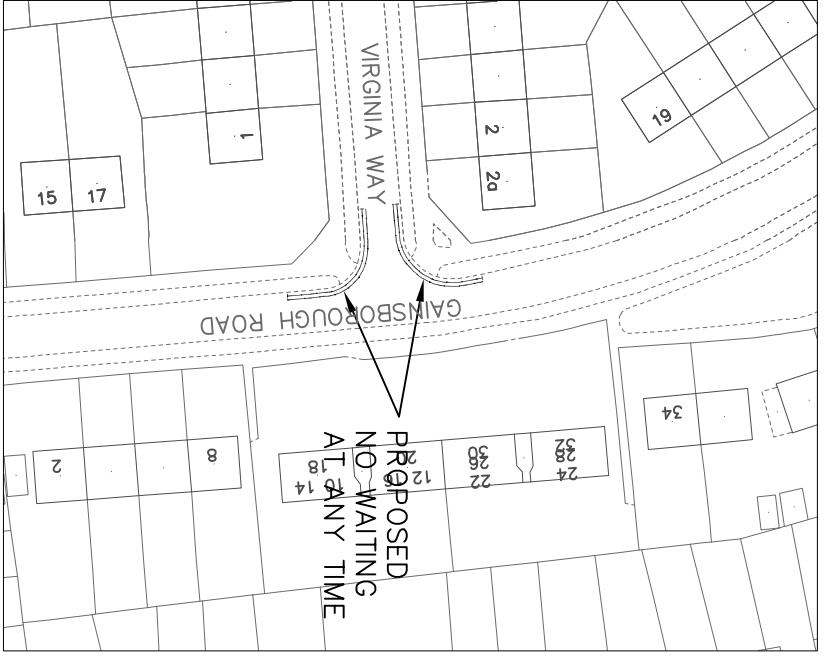
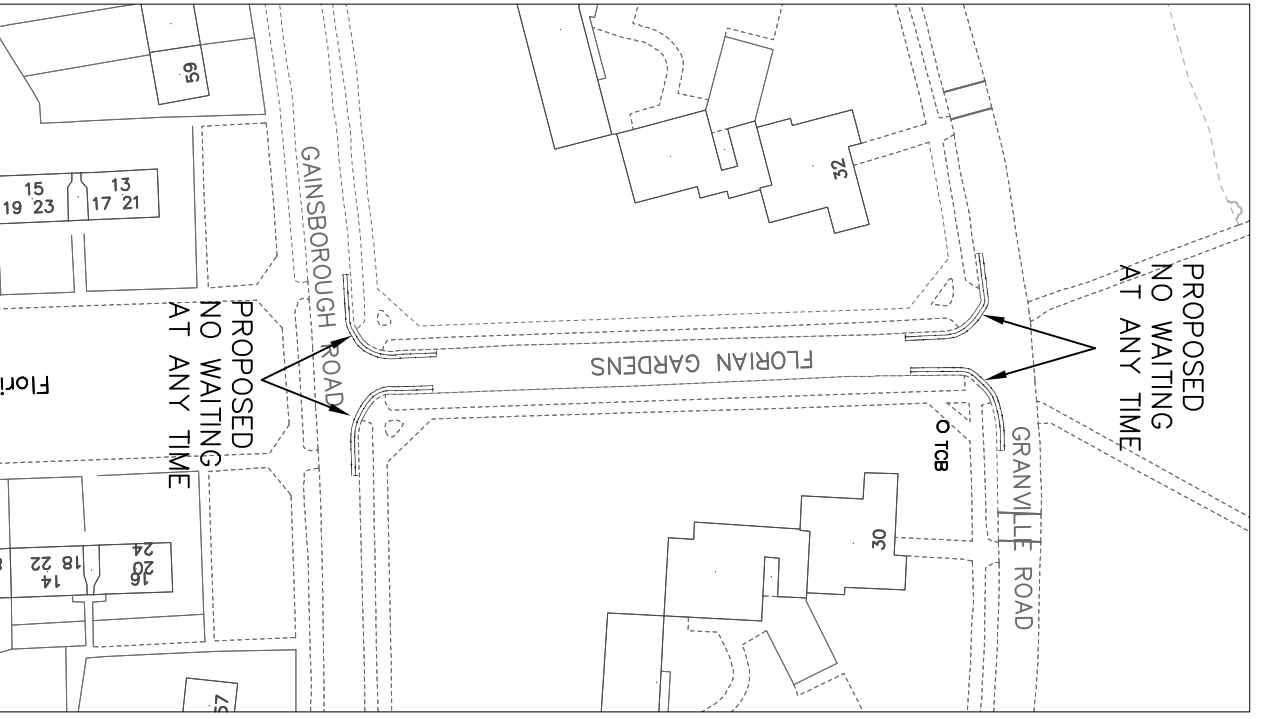
**Reading**  
 Borough Council  
 Working better with you

Department of Environment  
 and Neighbourhood Services  
 Civic Centre  
 Reading  
 RG1 7AE

Project	WAITING RESTRICTION	
	REVIEW 2014A	
Scale	N.T.S	Drawn JC
	Date JUN.14	Checked CB
Drawing No.	Approved SB	NM /AWRR /2014A/SO4_A
	SOUTHCOTE LANE	



**KEY**  
**PROPOSED RESTRICTIONS**  
 As labelled



Town copyright and database rights 2013 Ordnance Survey 100019672



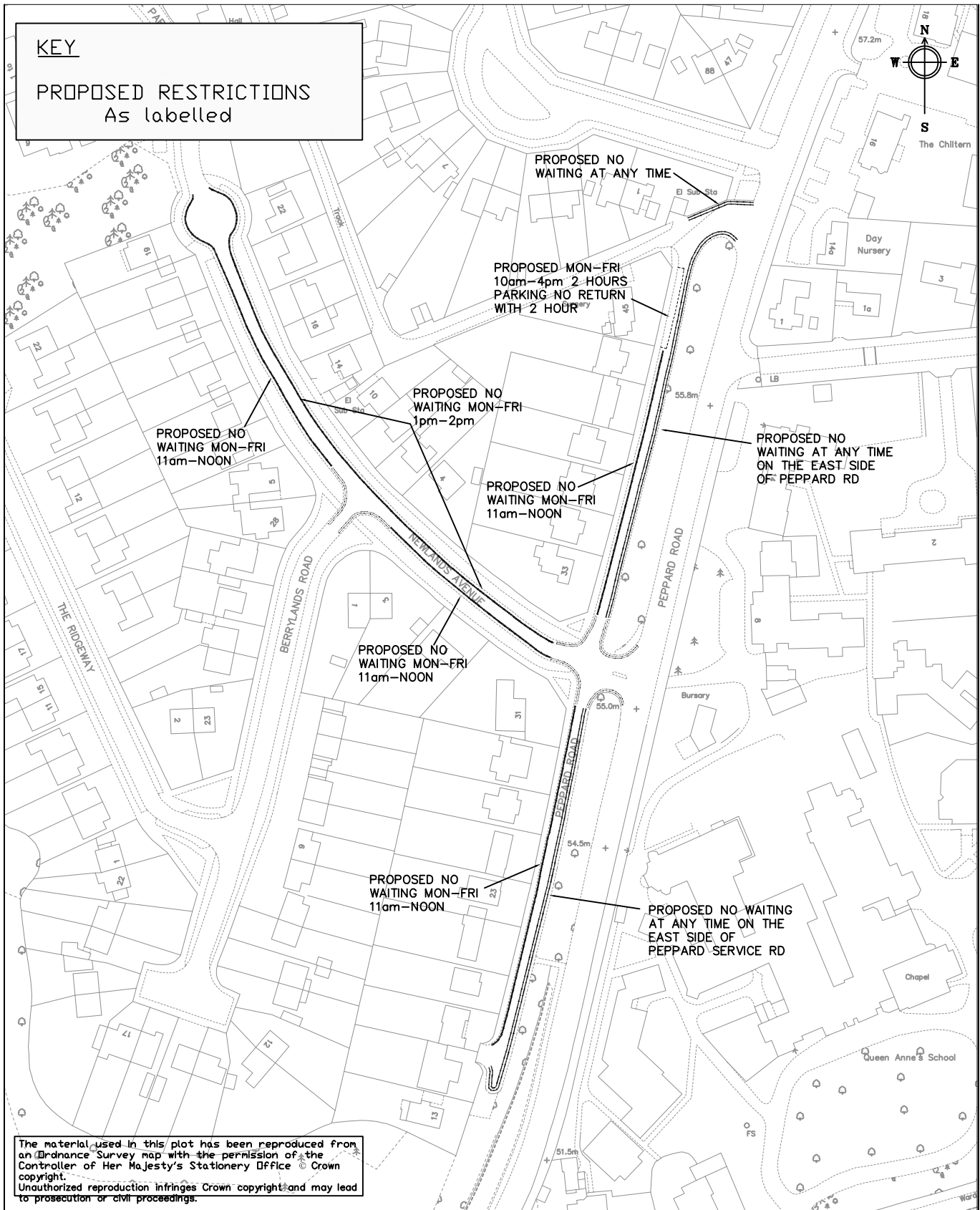
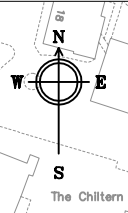
**Reading**  
 Borough Council  
 Working better with you

Department of Environment  
 and Neighbourhood Services  
 Civic Centre  
 Reading  
 RG1 7AE

Project		Scale	
WAITING RESTRICTION REVIEW 2014A		N.T.S	
Drawing		Date	Drawn
GRANVILLE ROAD/ FROGMORE WAY/ GAINSBOROUGH ROAD		JUN.14	JC
Drawing No.		Checked	Approved
NM /AWRR /2014A/S05		CB	SB

**KEY**

**PROPOSED RESTRICTIONS**  
As labelled



The material used in this plot has been reproduced from an Ordnance Survey map with the permission of the Controller of Her Majesty's Stationery Office © Crown copyright. Unauthorized reproduction infringes Crown copyright and may lead to prosecution or civil proceedings.

Crown copyright and database rights 2013 Ordnance Survey 100019672

**CAD DRAWING LOCATION:**

project			
WAITING RESTRICTION REVIEW 2014A			
drawing			
BERRYLANDS ROAD/NEWLANDS AVENUE/PEPPARD ROAD			
drawn	checked	approved	date
JC	CB	SB	JUN 2014
scale		drawing no.	
N.T.S		NM/AWRR/2014A/TH1_A	



**Reading**  
Borough Council

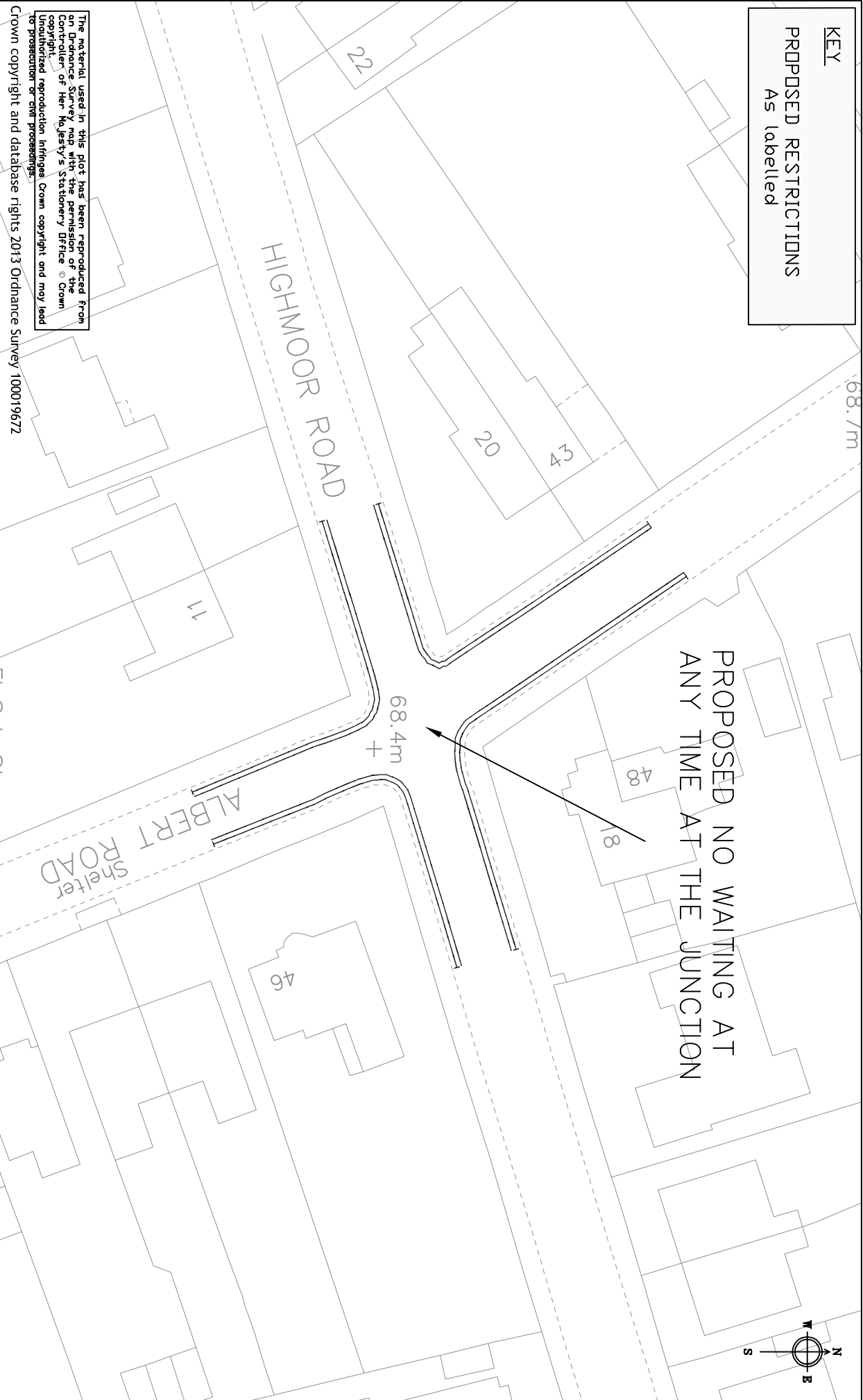
Working better with you

Department of Environment  
Civic Centre  
Reading  
RG1 7TD



**KEY**  
**PROPOSED RESTRICTIONS**  
 As labelled

**PROPOSED NO WAITING AT ANY TIME AT THE JUNCTION**



The material used in this plot has been reproduced from an Ordnance Survey map with the permission of the copyright holder Her Majesty's Stationery Office © Crown copyright. Unauthorised reproduction infringes Crown copyright and may lead to prosecution or civil proceedings.

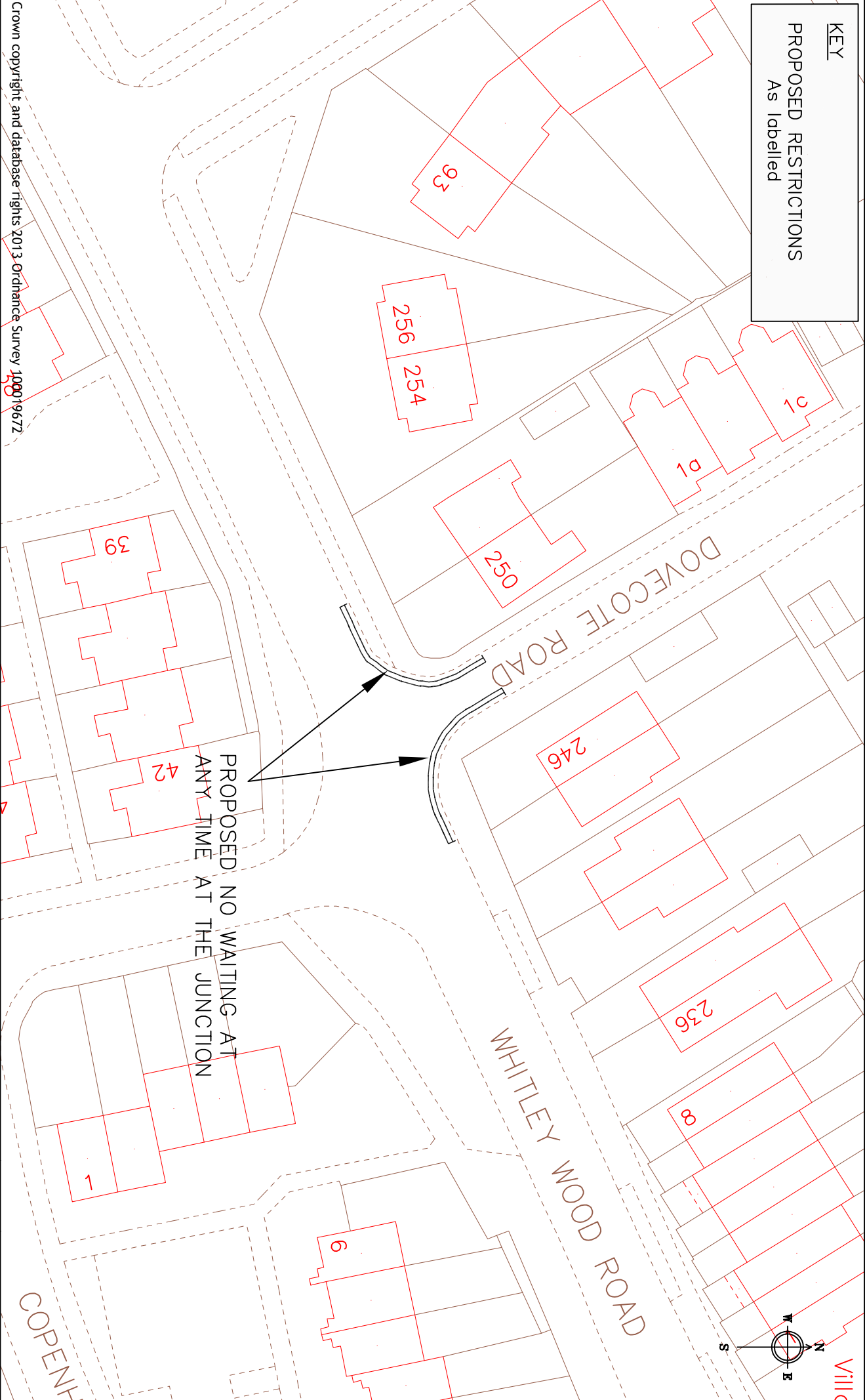
Crown copyright and database rights 2013 Ordnance Survey 100019672



Department of Environment  
 and Neighbourhood Services  
 Civic Centre  
 Reading  
 RG1 7AE

Project		Scale	
WAITING RESTRICTION REVIEW 2014A		N.T.S	
Drawing		Date	Drawn
HIGHMOOR ROAD/ ALBERT ROAD		JUN14	JC
		Approved	Checked
		SB	CB
		Drawing No.	
		NM/AW/RR/2014A/TH2_A	

**KEY**  
**PROPOSED RESTRICTIONS**  
 As labelled



Crown copyright and database rights 2013. Ordnance Survey 100019672

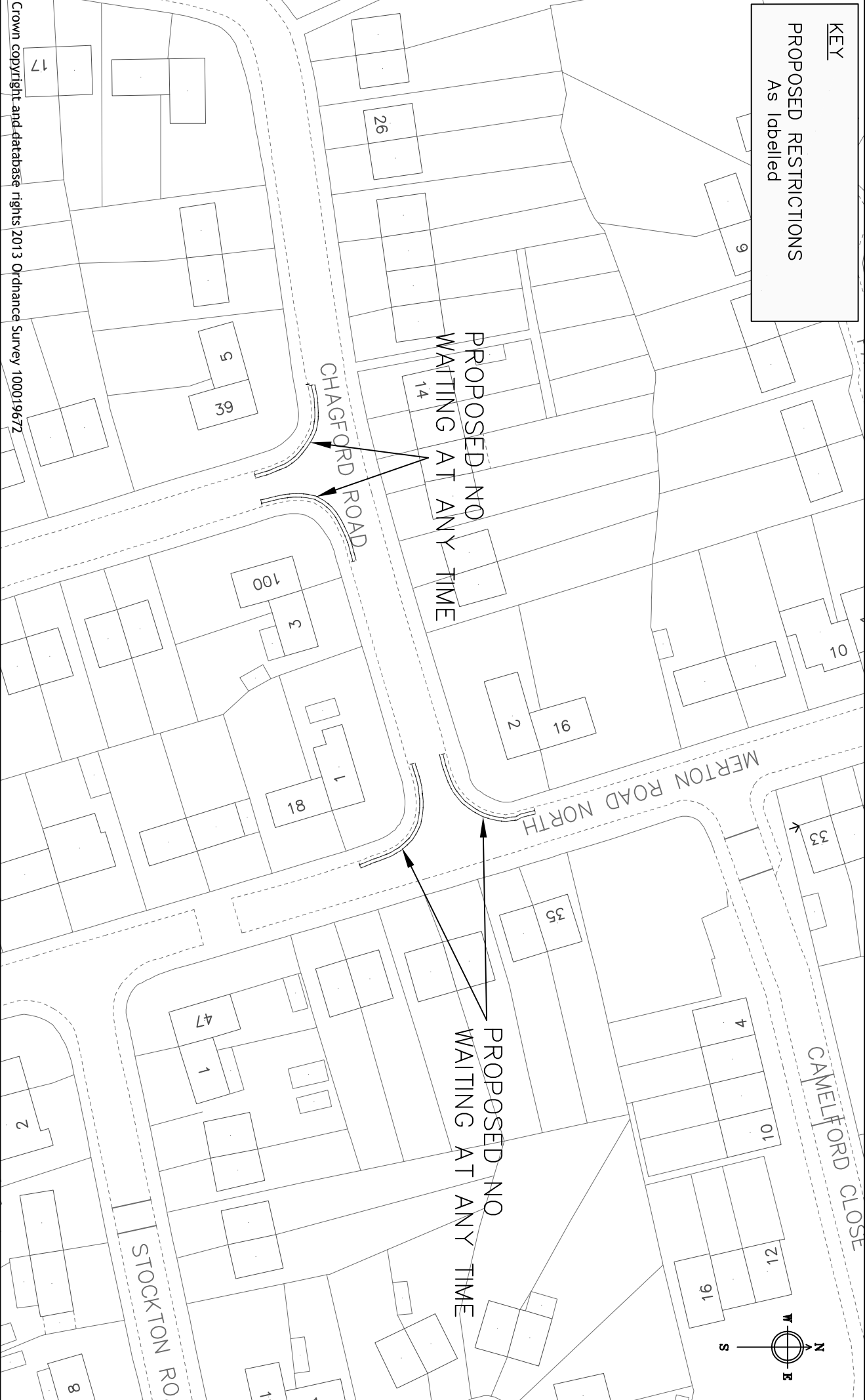


**Reading**  
 Borough Council  
 Working better with you

Department of Environment  
 and Neighbourhood Services  
 Civic Centre  
 Reading  
 RG1 7AE

Project		Scale	
WAITING RESTRICTION REVIEW 2014A		N.T.S	
Date		Drawn	
MAY.14		JC	
Drawing No.		Checked	
NM /AWRR /2014A /WH1		CB	
Drawing		Approved	
DOVECOTE ROAD		SB	

**KEY**  
**PROPOSED RESTRICTIONS**  
 As labelled



Crown copyright and database rights 2013 Ordnance Survey 100019672

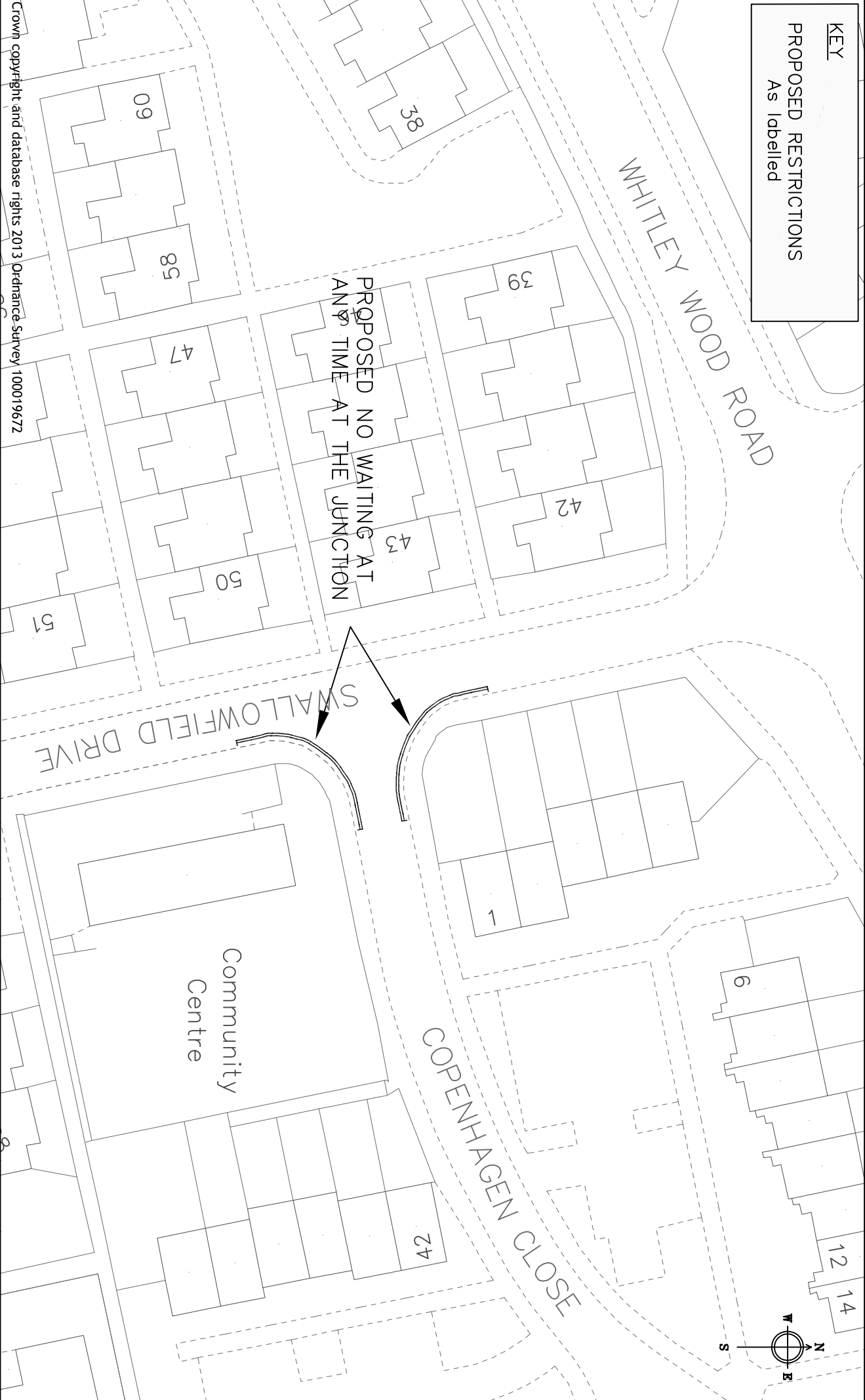


**Reading**  
 Borough Council  
 Working better with you

Department of Environment  
 and Neighbourhood Services  
 Civic Centre  
 Reading  
 RG1 7AE

Project		Scale	
WAITING RESTRICTION REVIEW 2014A		N.T.S	
Date MAY.14		Drawn JC	
Drawing CHAGFORD ROAD		Checked CB	
		Approved SB	
		Drawing No. NM /AWRR /2014A /WH2	

**KEY**  
 PROPOSED RESTRICTIONS  
 As labelled



Crown copyright and database rights 2013 Ordnance Survey 100019672

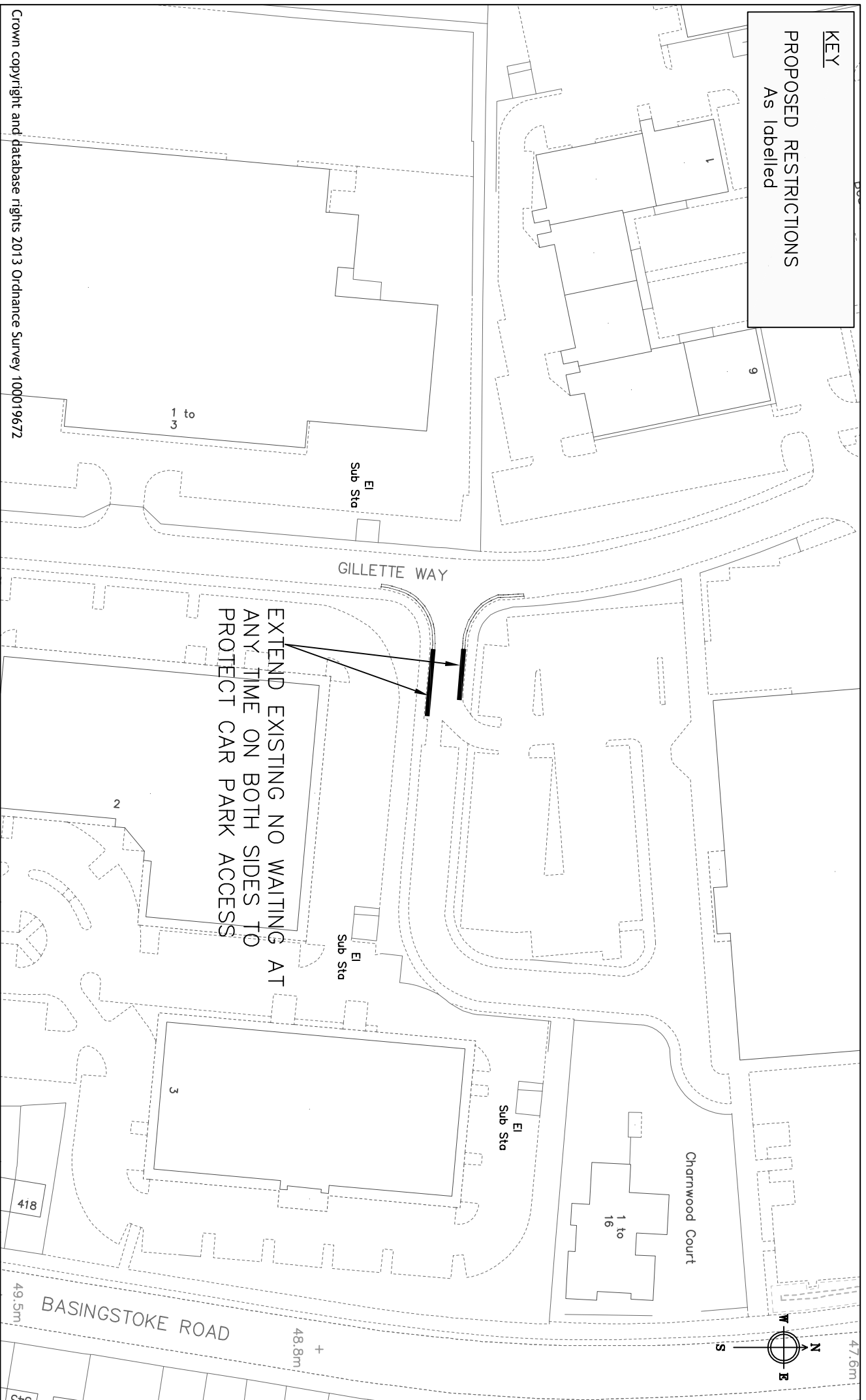


**Reading**  
 Borough Council  
 Working better with you

Department of Environment  
 and Neighbourhood Services  
 Civic Centre  
 Reading  
 RG1 7AE

Project		Scale	
WAITING RESTRICTION REVIEW 2014A		N.T.S	
Drawing		Date	Drawn
COPENHAGEN CLOSE		MAY.14	JC
		Checked	Approved
		CB	SB
		Drawing No.	
		NM /AWRR /2014A /WH3	

**KEY**  
**PROPOSED RESTRICTIONS**  
 As labelled



Crown copyright and database rights 2013 Ordnance Survey 100019672



**Reading**  
 Borough Council  
 Working better with you

Department of Environment  
 and Neighbourhood Services  
 Civic Centre  
 Reading  
 RG1 7AE

Project		Scale	
WAITING RESTRICTION REVIEW 2014A		N.T.S	
Drawing		Date	
GILLETTE WAY		MAY.14	
Drawing No.		Drawn	
NM /AWRR /2014A /WH4		JC	
		Checked	
		CB	
		Approved	
		SB	

**KEY**  
**PROPOSED RESTRICTIONS**  
 As labelled

EI Sub Sta

RUSHLEY WAY

FAIR ISLE WAY

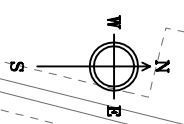
COMMERCIAL ROAD

LONGSHIPS WAY

PROPOSED NO  
 WAITING AT ANY TIME

+ 45.6m

+ 45.4m



Crown copyright and database rights 2013. Ordnance Survey 100019672



**Reading**  
 Borough Council  
 Working better with you

Department of Environment  
 and Neighbourhood Services  
 Civic Centre  
 Reading  
 RG1 7AE

Project

WAITING RESTRICTION  
 REVIEW 2014A

Scale

N.T.S

Date

MAY.14

Drawn

JC

Checked

CB

Approved

SB

Drawing

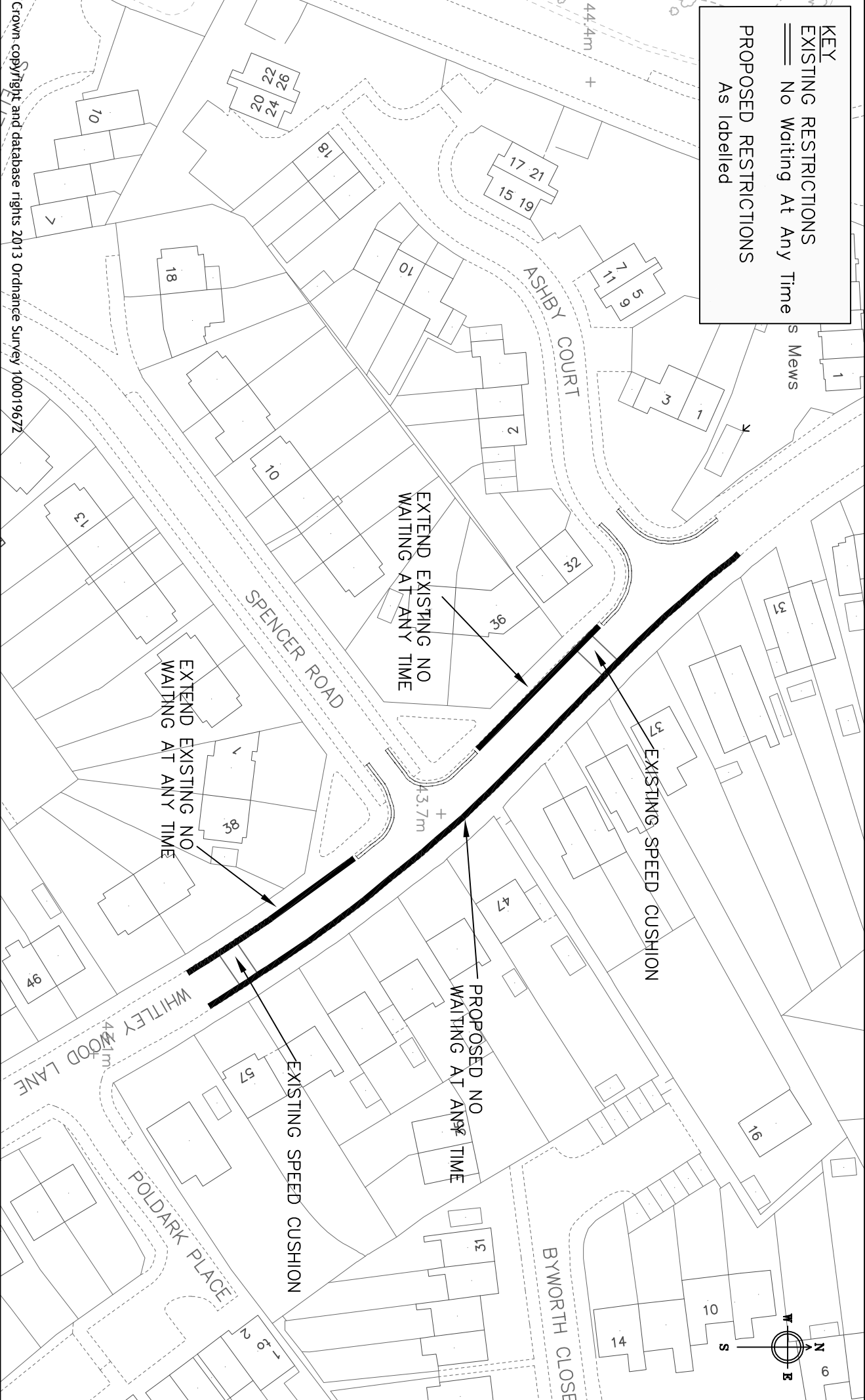
LONGSHIP WAY

Drawing No.

NM /AWRR /2014A /WH4

**KEY**  
**EXISTING RESTRICTIONS**  
 No Waiting At Any Time

**PROPOSED RESTRICTIONS**  
 As Labelled



Copyright and database rights 2013 Ordnance Survey 100019672

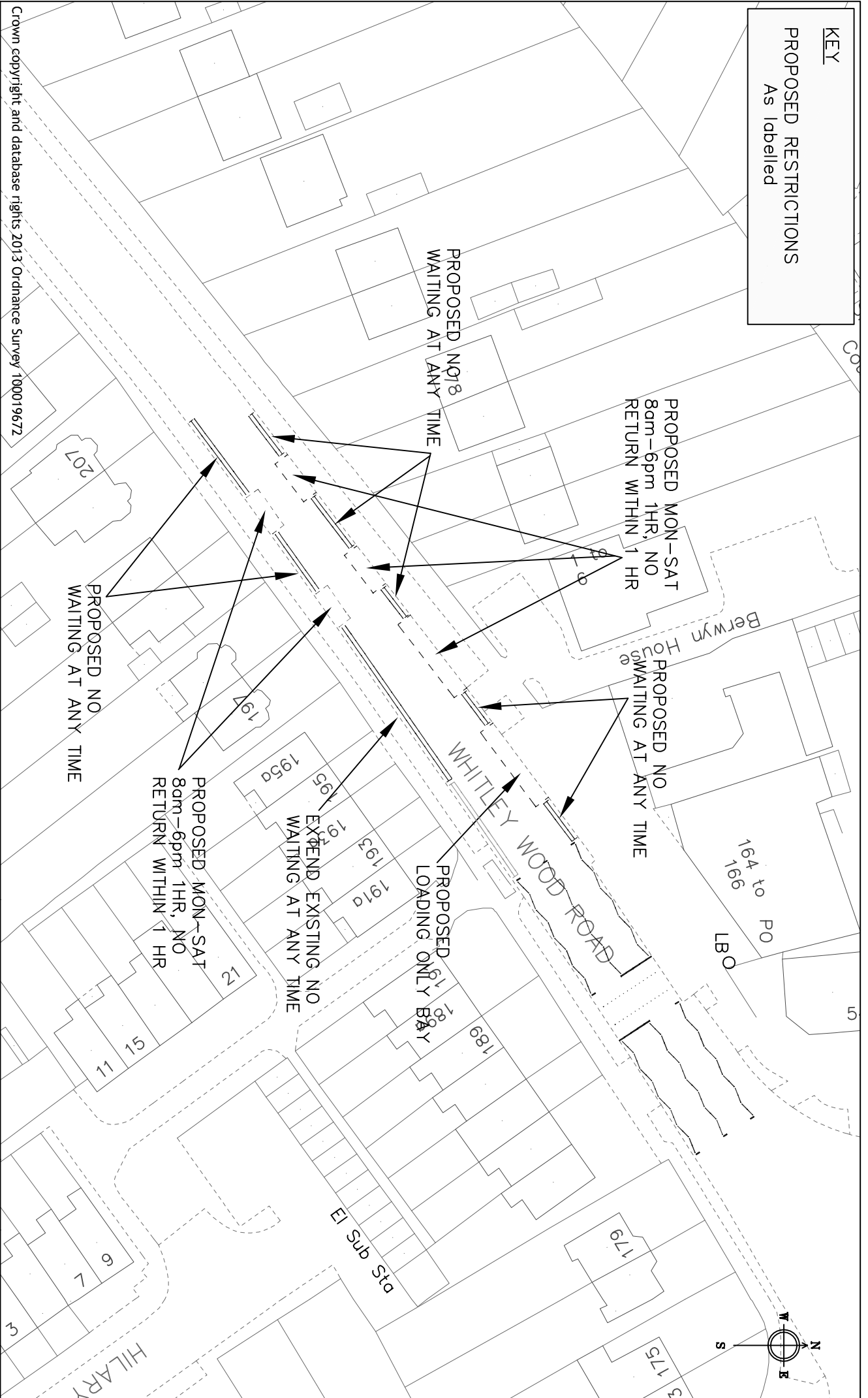


**Reading**  
 Borough Council  
 Working better with you

Department of Environment  
 and Neighbourhood Services  
 Civic Centre  
 Reading  
 RG1 7AE

Project		Scale	
WAITING RESTRICTION REVIEW 2014A		N.T.S	
Date		Drawn	
MAY.14		JC	
Drawing		Checked	
WHITLEY WOOD LANE		CB	
		Approved	
		SB	
Drawing No.		Drawing No.	
NM /AWRR /2014A /WH6			

**KEY**  
**PROPOSED RESTRICTIONS**  
 As labelled



Crown copyright and database rights 2013 Ordnance Survey 100019672



**Reading**  
 Borough Council  
 Working better with you

Department of Environment  
 and Neighbourhood Services  
 Civic Centre  
 Reading  
 RG1 7AE

Project		Scale	
WAITING RESTRICTION REVIEW 2014A		N.T.S.	
Date MAY.14		Drawn	JC
Drawing WHITLEY WOOD ROAD		Checked	CB
		Approved	SB
		Drawing No. NM /AWRR /2014A /WH4	